Big Stone South To Alexandria

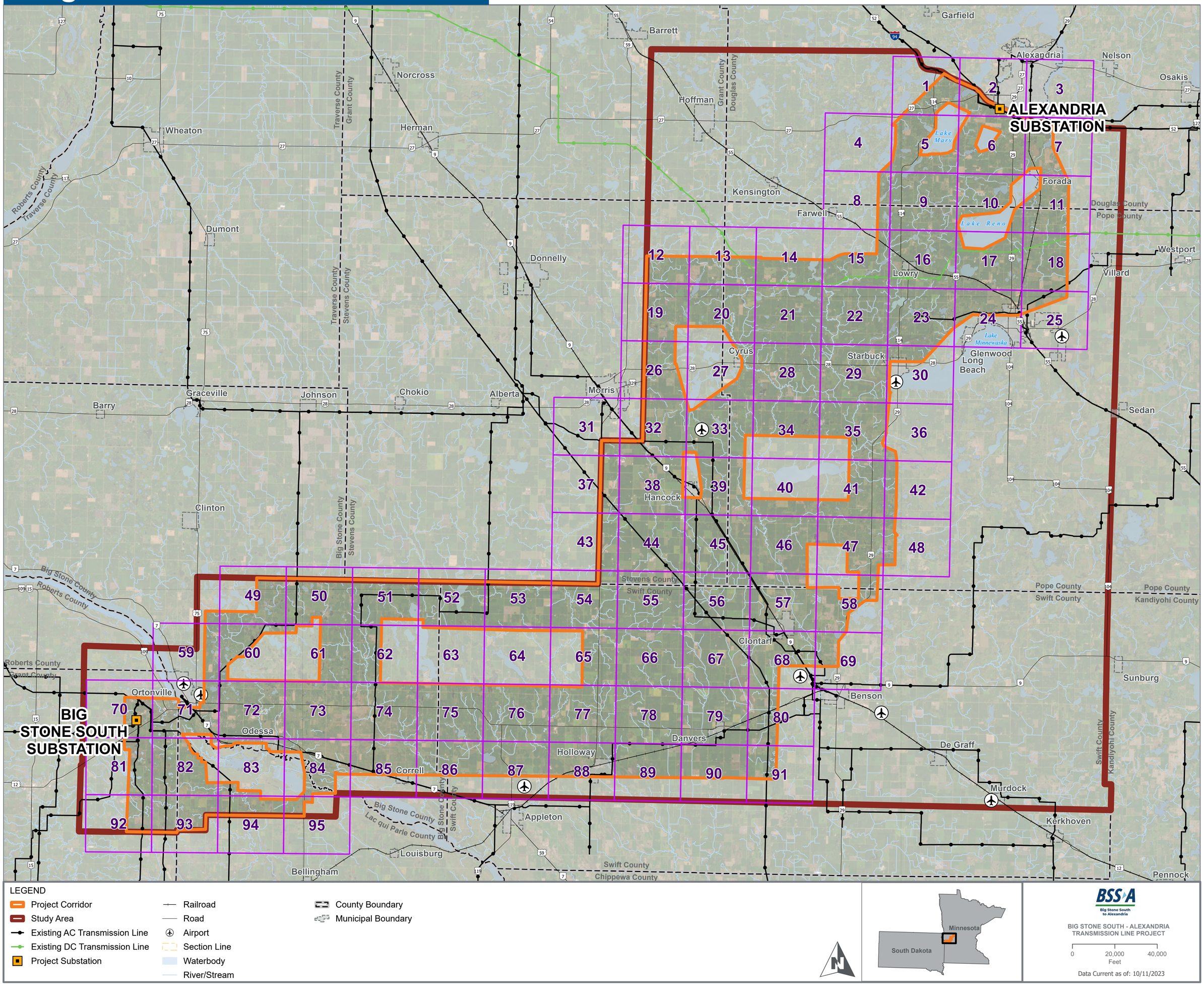

LEGEND

- Project Corridor
- Study Area
- Existing AC Transmission Line
- Existing DC Transmission Line
- Project Substation
- Railroad
- Road
- Airport
- Section Line
- Waterbody
- River/Stream
- County Boundary
- Municipal Boundary

BSSA
Big Stone South to Alexandria

BIG STONE SOUTH - ALEXANDRIA TRANSMISSION LINE PROJECT

0 20,000 40,000
Feet

Data Current as of: 10/11/2023

PROJECT CORRIDOR

1

COMMENTS:

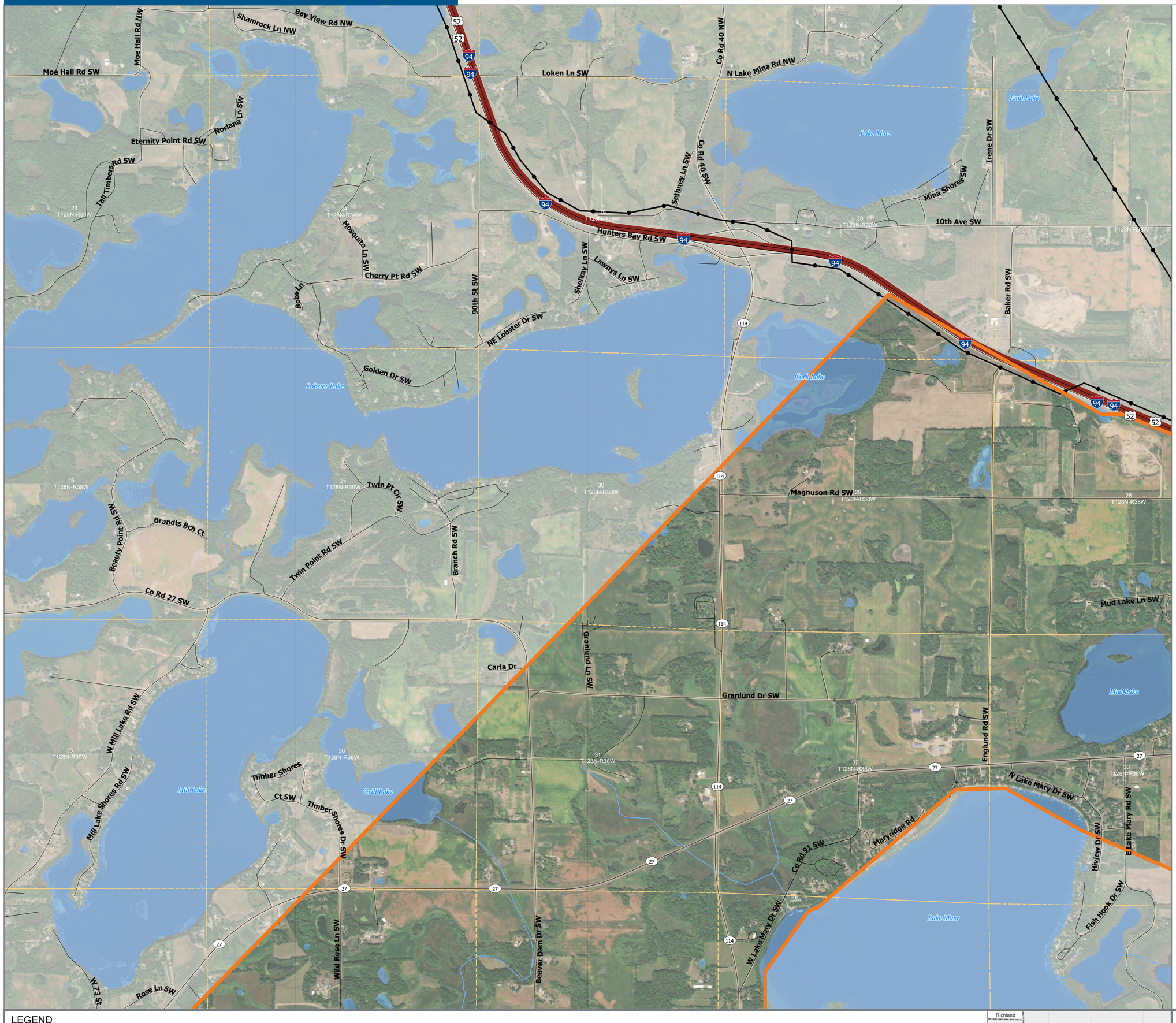

LEGEND

- Project Corridor
- Study Area
- Existing AC Transmission Line
- Existing DC Transmission Line
- Project Substation
- Railroad
- Road
- Airport
- Section Line
- Waterbody
- River/Stream
- County Boundary
- Municipal Boundary

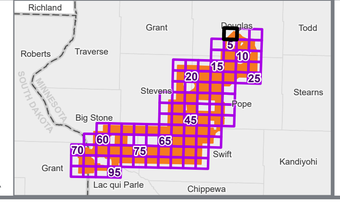

BSSA Big Stone South to Alexandria

BIG STONE SOUTH - ALEXANDRIA TRANSMISSION LINE PROJECT

0 1,000 2,000 Feet

Data Current as of: 10/11/2023

PROJECT CORRIDOR

2

COMMENTS:

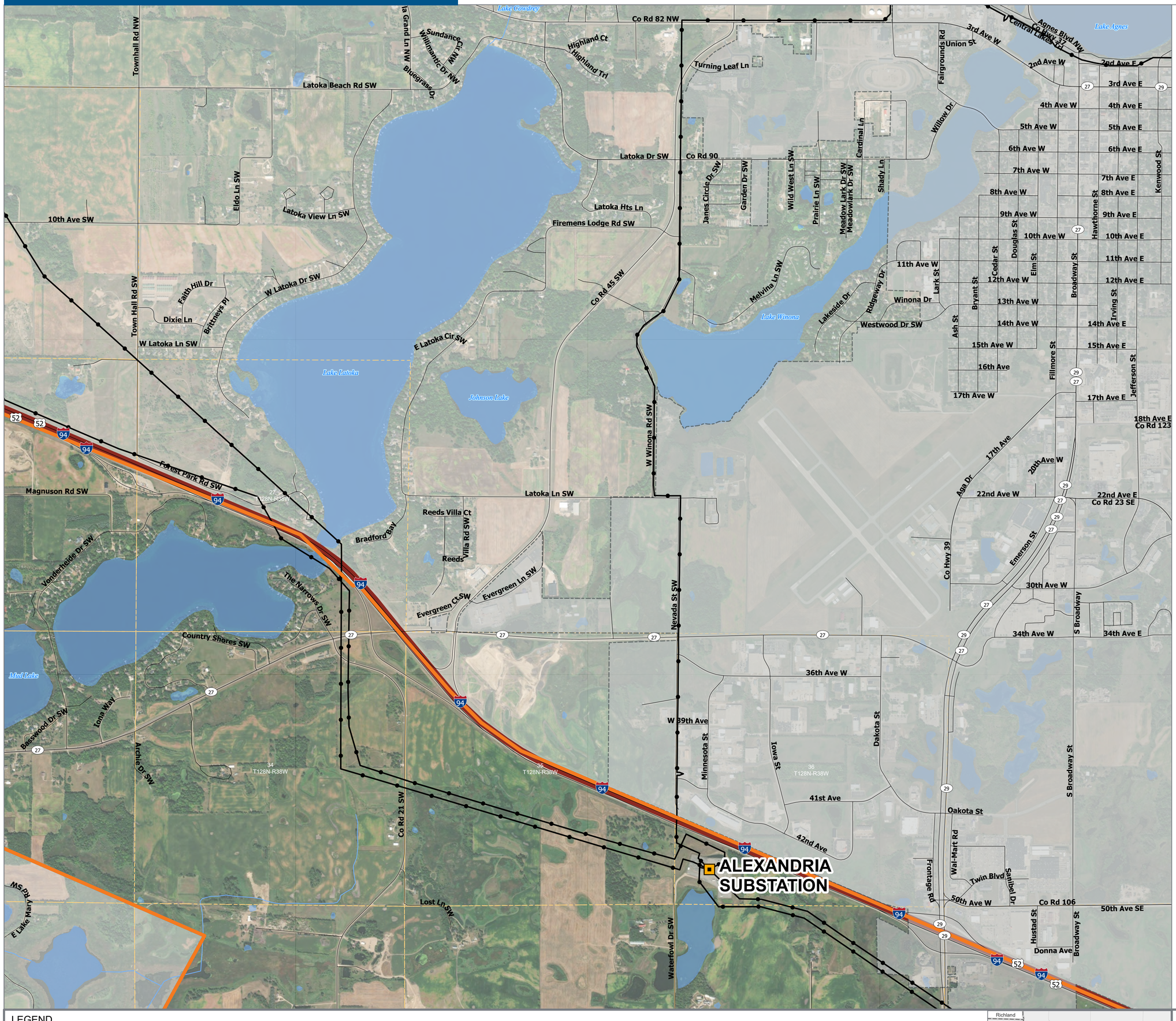

LEGEND

- Project Corridor
- Study Area
- Existing AC Transmission Line
- Existing DC Transmission Line
- Project Substation
- Railroad
- Road
- Airport
- Section Line
- Waterbody
- River/Stream
- County Boundary
- Municipal Boundary

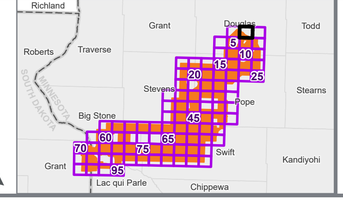

BSSA Big Stone South to Alexandria

BIG STONE SOUTH - ALEXANDRIA TRANSMISSION LINE PROJECT

0 1,000 2,000 Feet

Data Current as of: 10/11/2023

PROJECT CORRIDOR

3

COMMENTS:

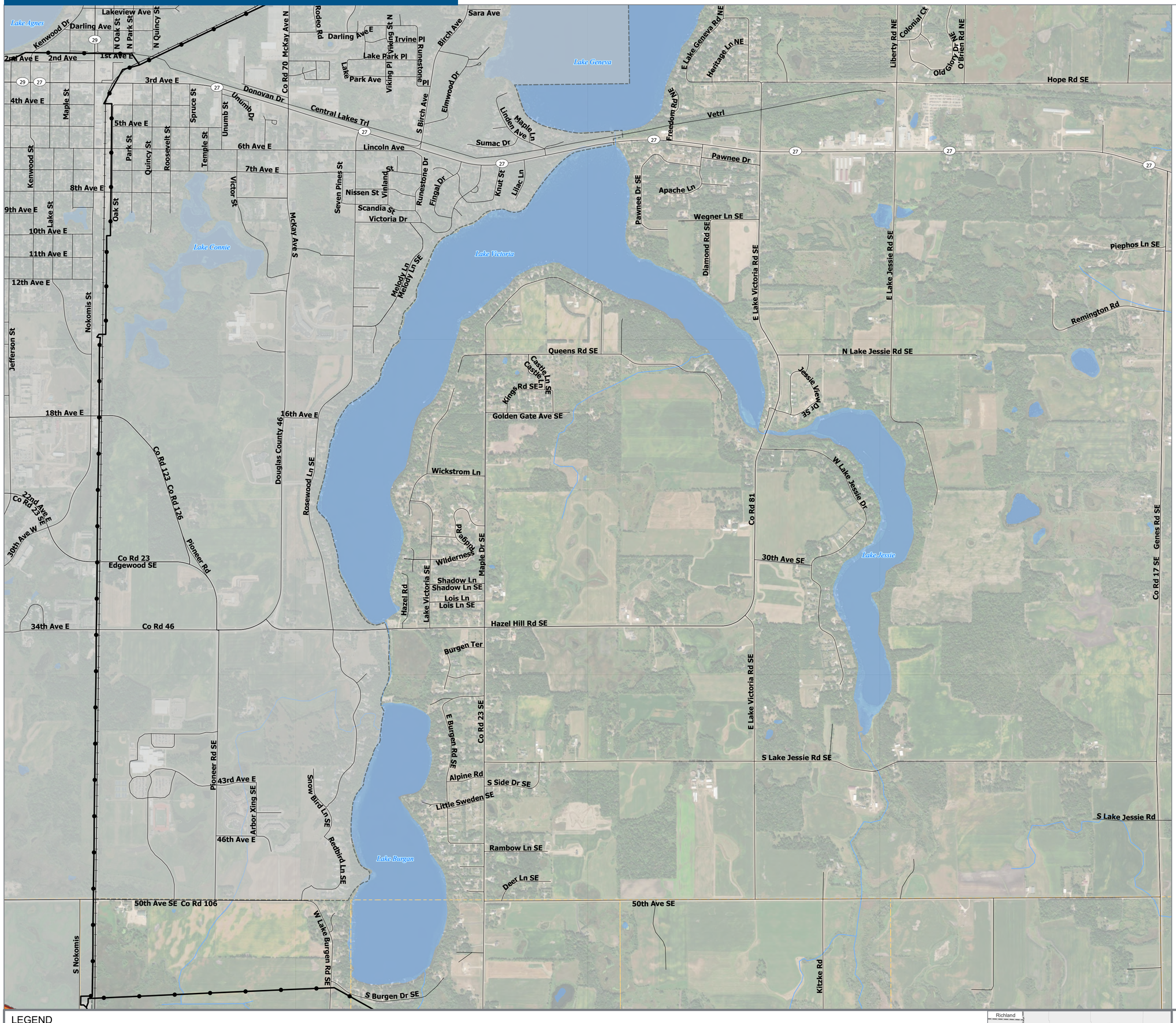

LEGEND

- Project Corridor
- Study Area
- Existing AC Transmission Line
- Existing DC Transmission Line
- Project Substation
- Railroad
- Road
- Airport
- Section Line
- Waterbody
- River/Stream
- County Boundary
- Municipal Boundary

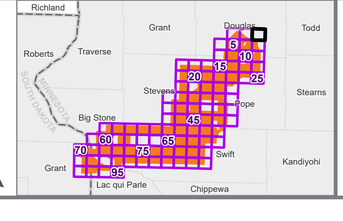

BSSA Big Stone South to Alexandria

BIG STONE SOUTH - ALEXANDRIA TRANSMISSION LINE PROJECT

0 1,000 2,000 Feet

Data Current as of: 10/11/2023

PROJECT CORRIDOR

4

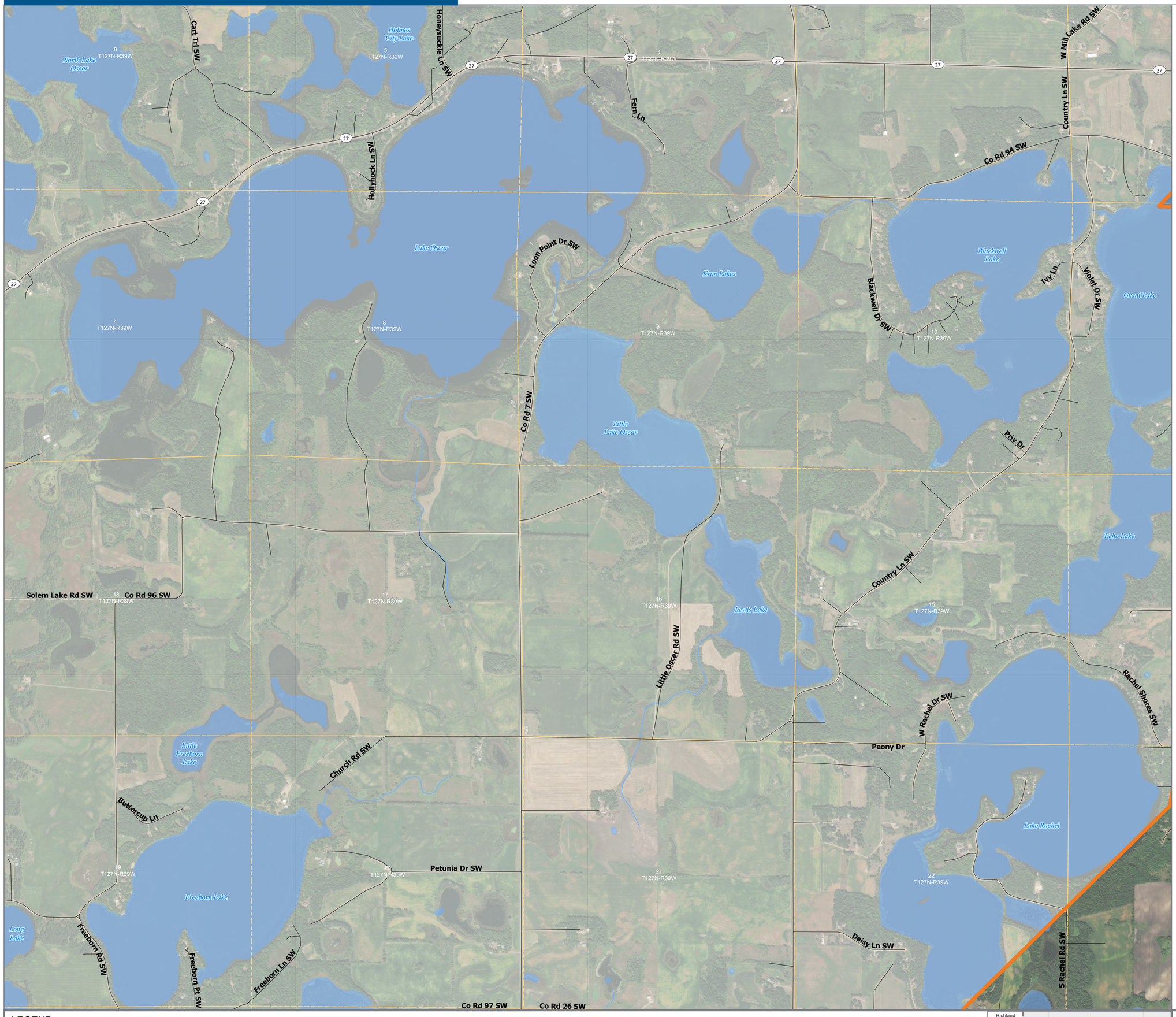

COMMENTS:

LEGEND

- Project Corridor
- Study Area
- Existing AC Transmission Line
- Existing DC Transmission Line
- Project Substation
- Railroad
- Road
- Airport
- Section Line
- Waterbody
- River/Stream
- County Boundary
- Municipal Boundary

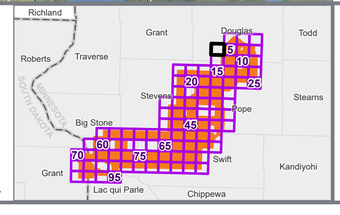

BSSA Big Stone South to Alexandria

BIG STONE SOUTH - ALEXANDRIA TRANSMISSION LINE PROJECT

0 1,000 2,000 Feet

Data Current as of: 10/11/2023

PROJECT CORRIDOR

5

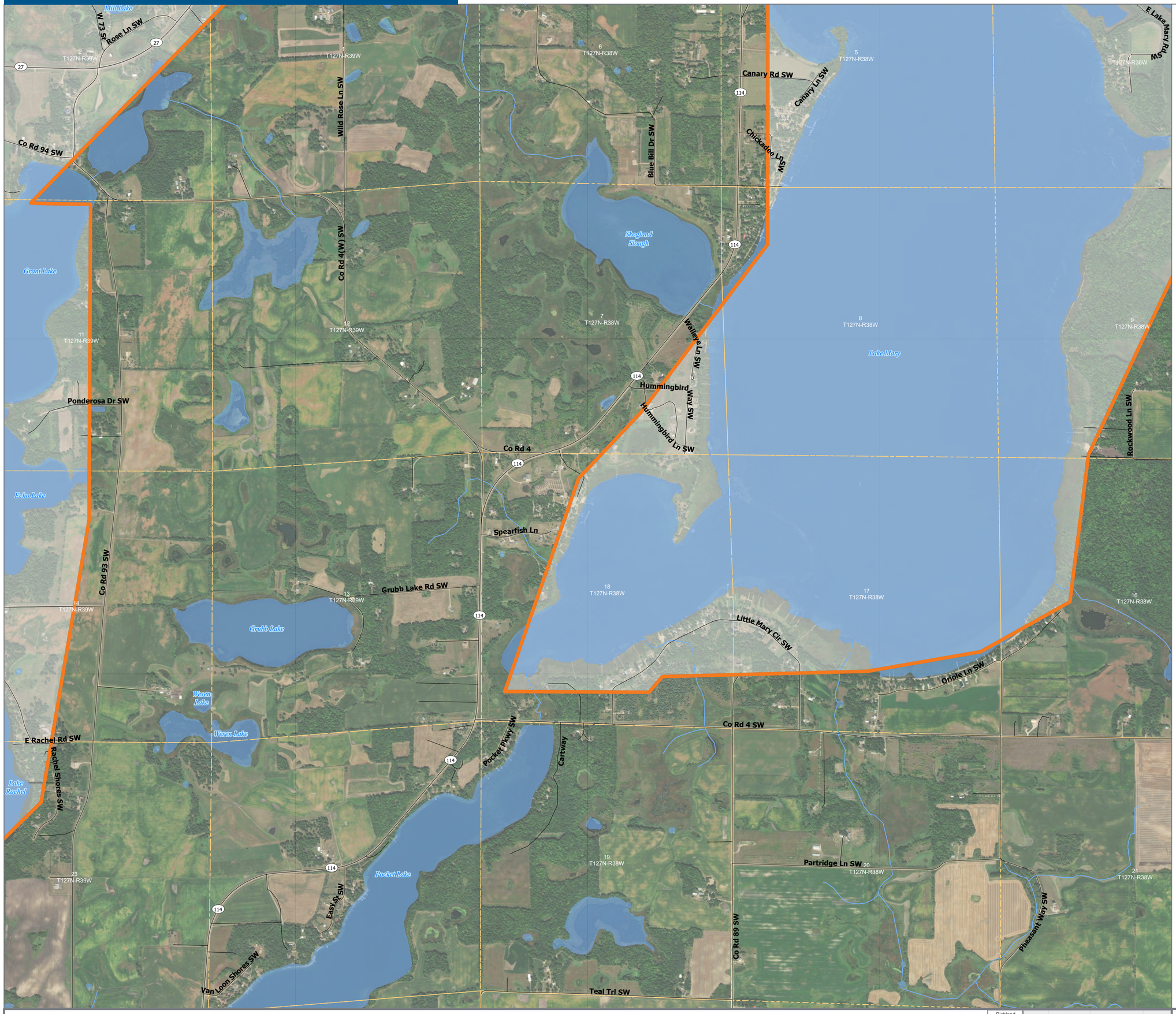

LEGEND

- Project Corridor
- Study Area
- Existing AC Transmission Line
- Existing DC Transmission Line
- Project Substation
- Railroad
- Road
- Airport
- Section Line
- Waterbody
- River/Stream
- County Boundary
- Municipal Boundary

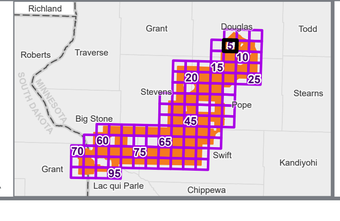

BSSA
Big Stone South to Alexandria

BIG STONE SOUTH - ALEXANDRIA TRANSMISSION LINE PROJECT

0 1,000 2,000
Feet

Data Current as of: 10/11/2023

COMMENTS:

PROJECT CORRIDOR

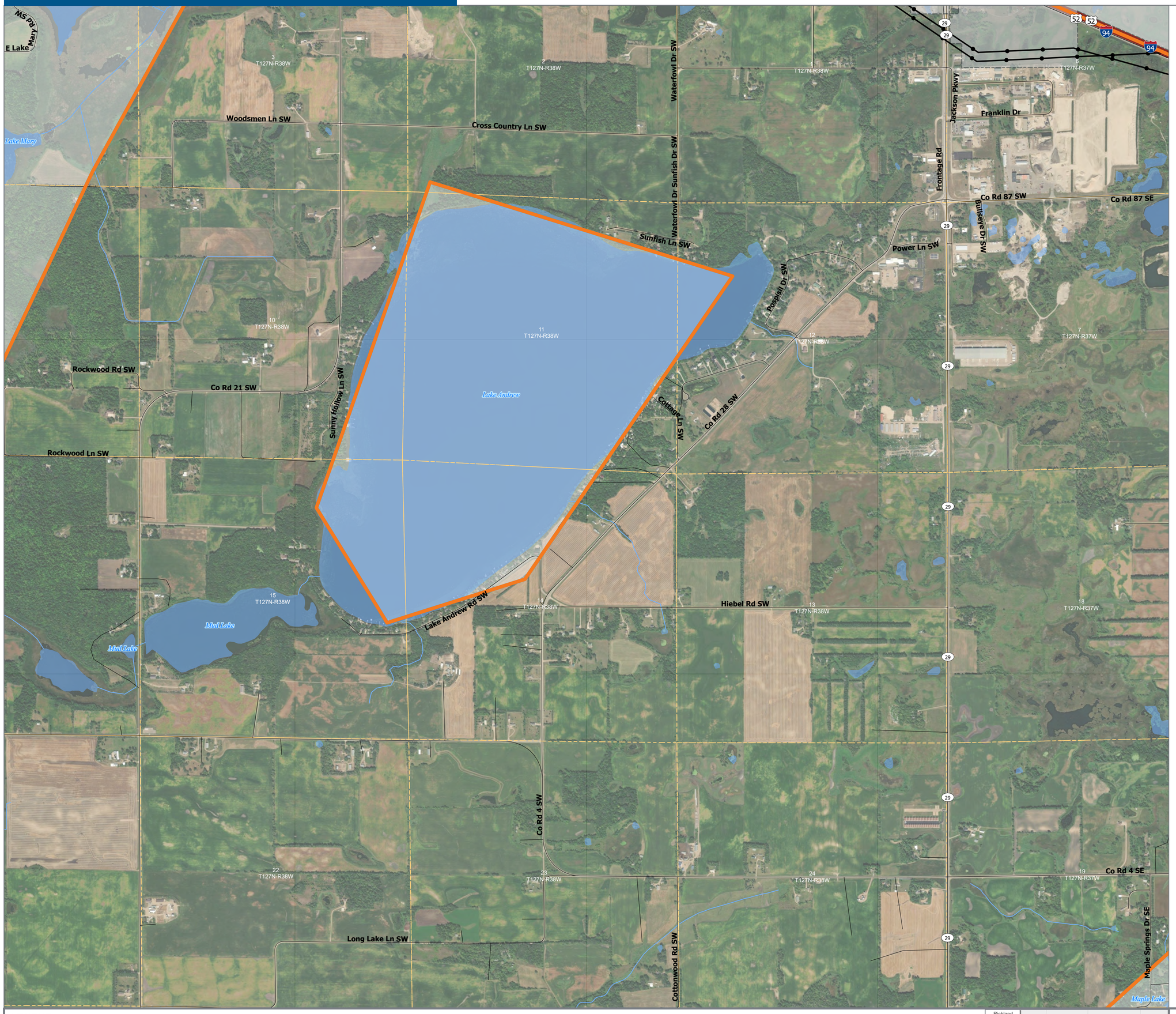

LEGEND

- Project Corridor
- Study Area
- Existing AC Transmission Line
- Existing DC Transmission Line
- Project Substation
- Railroad
- Road
- Airport
- Section Line
- Waterbody
- River/Stream
- County Boundary
- Municipal Boundary

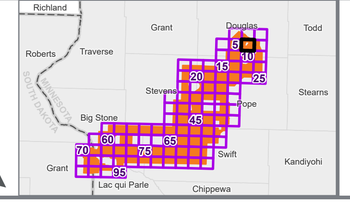

BSSA Big Stone South to Alexandria

BIG STONE SOUTH - ALEXANDRIA TRANSMISSION LINE PROJECT

0 1,000 2,000 Feet

Data Current as of: 10/11/2023

COMMENTS:

PROJECT CORRIDOR

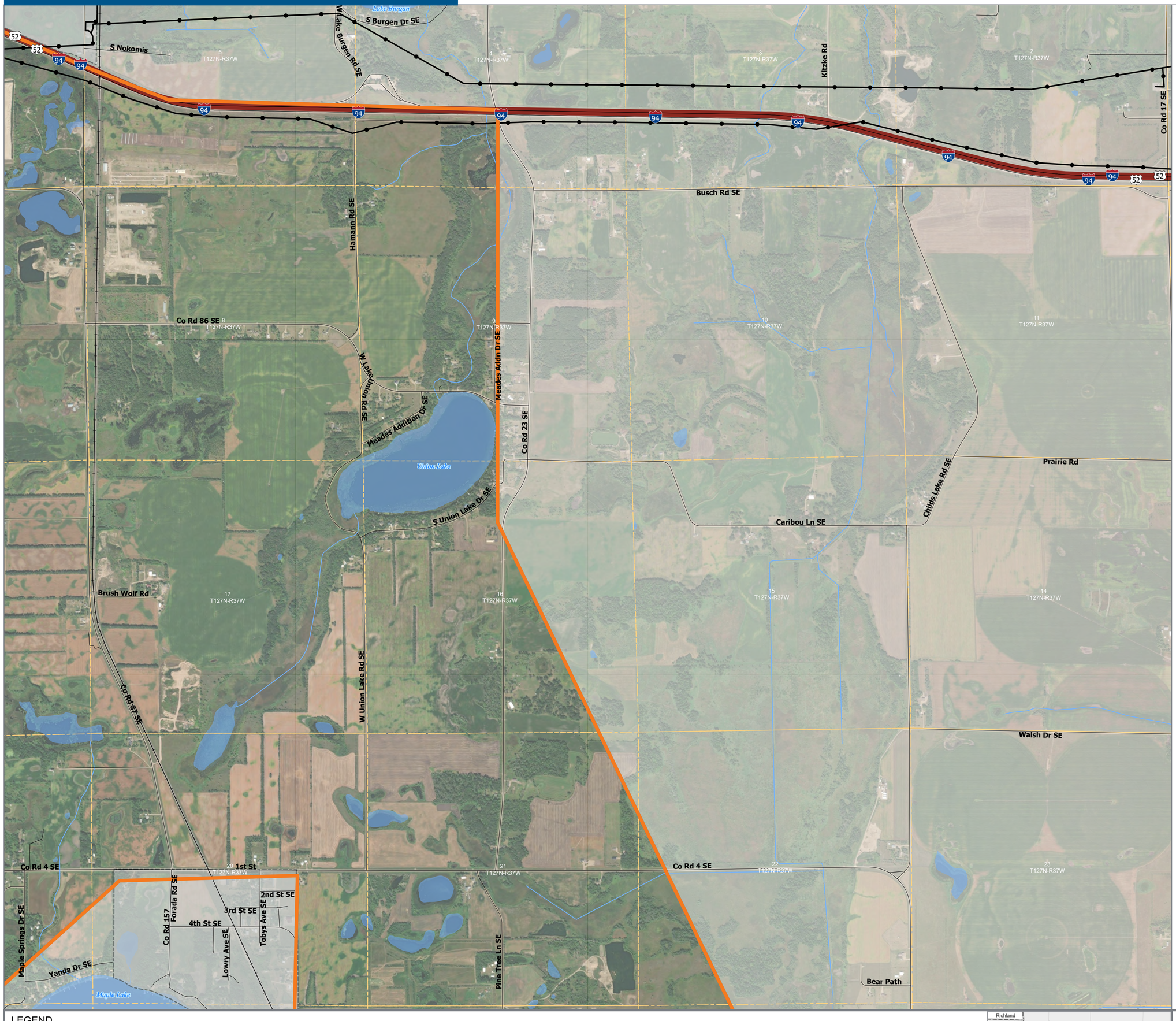

LEGEND

- Project Corridor
- Study Area
- Existing AC Transmission Line
- Existing DC Transmission Line
- Project Substation
- Railroad
- Road
- Airport
- Section Line
- Waterbody
- River/Stream
- County Boundary
- Municipal Boundary

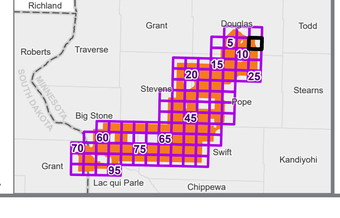

BSSA Big Stone South to Alexandria

BIG STONE SOUTH - ALEXANDRIA TRANSMISSION LINE PROJECT

0 1,000 2,000 Feet

Data Current as of: 10/11/2023

COMMENTS:

PROJECT CORRIDOR

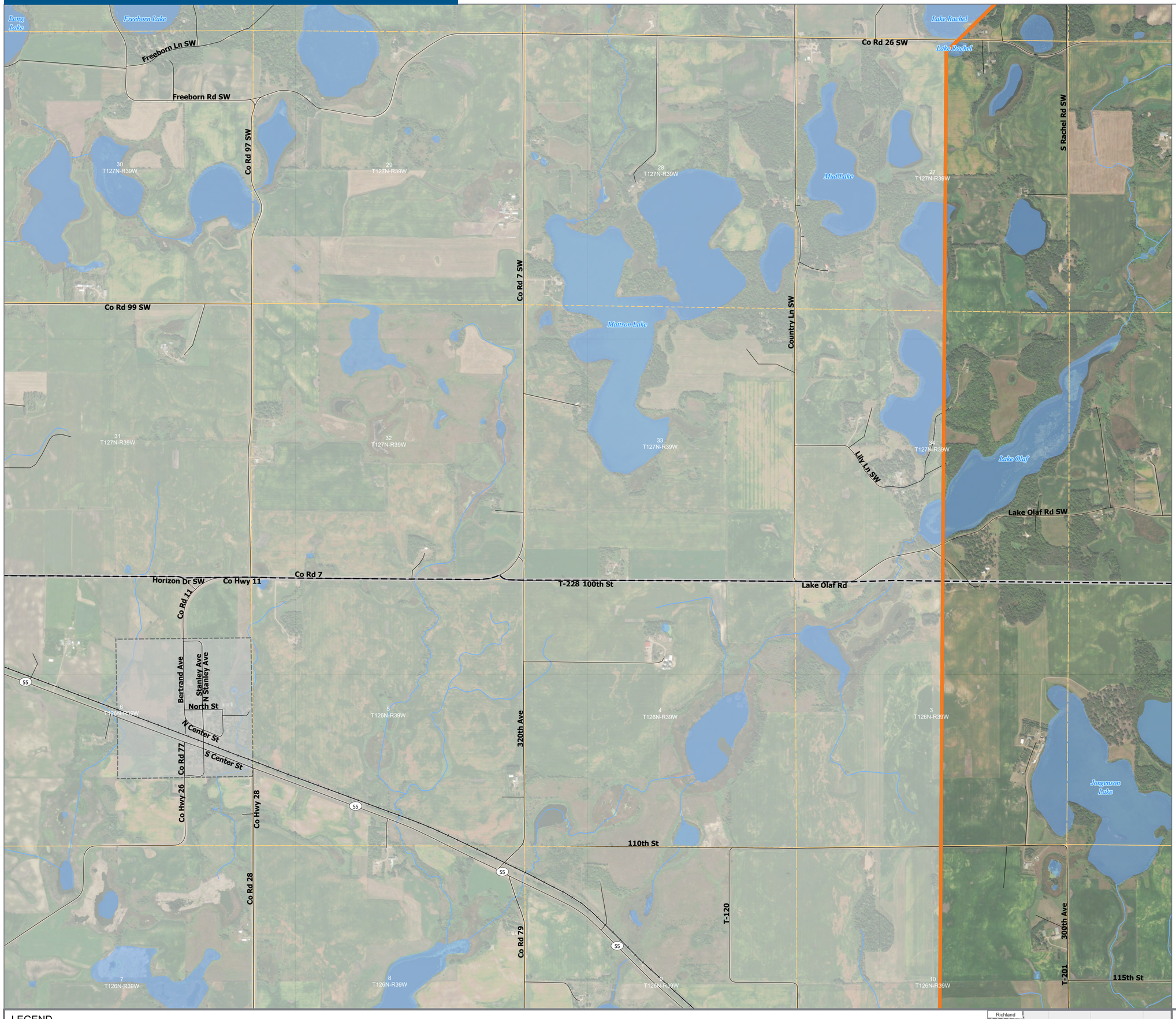

LEGEND

- Project Corridor
- Study Area
- Existing AC Transmission Line
- Existing DC Transmission Line
- Project Substation
- Railroad
- Road
- Airport
- Section Line
- Waterbody
- River/Stream
- County Boundary
- Municipal Boundary

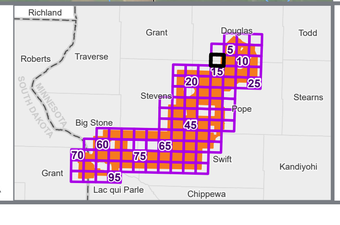

BSSA Big Stone South to Alexandria

BIG STONE SOUTH - ALEXANDRIA TRANSMISSION LINE PROJECT

0 1,000 2,000 Feet

Data Current as of: 10/11/2023

COMMENTS:

PROJECT CORRIDOR

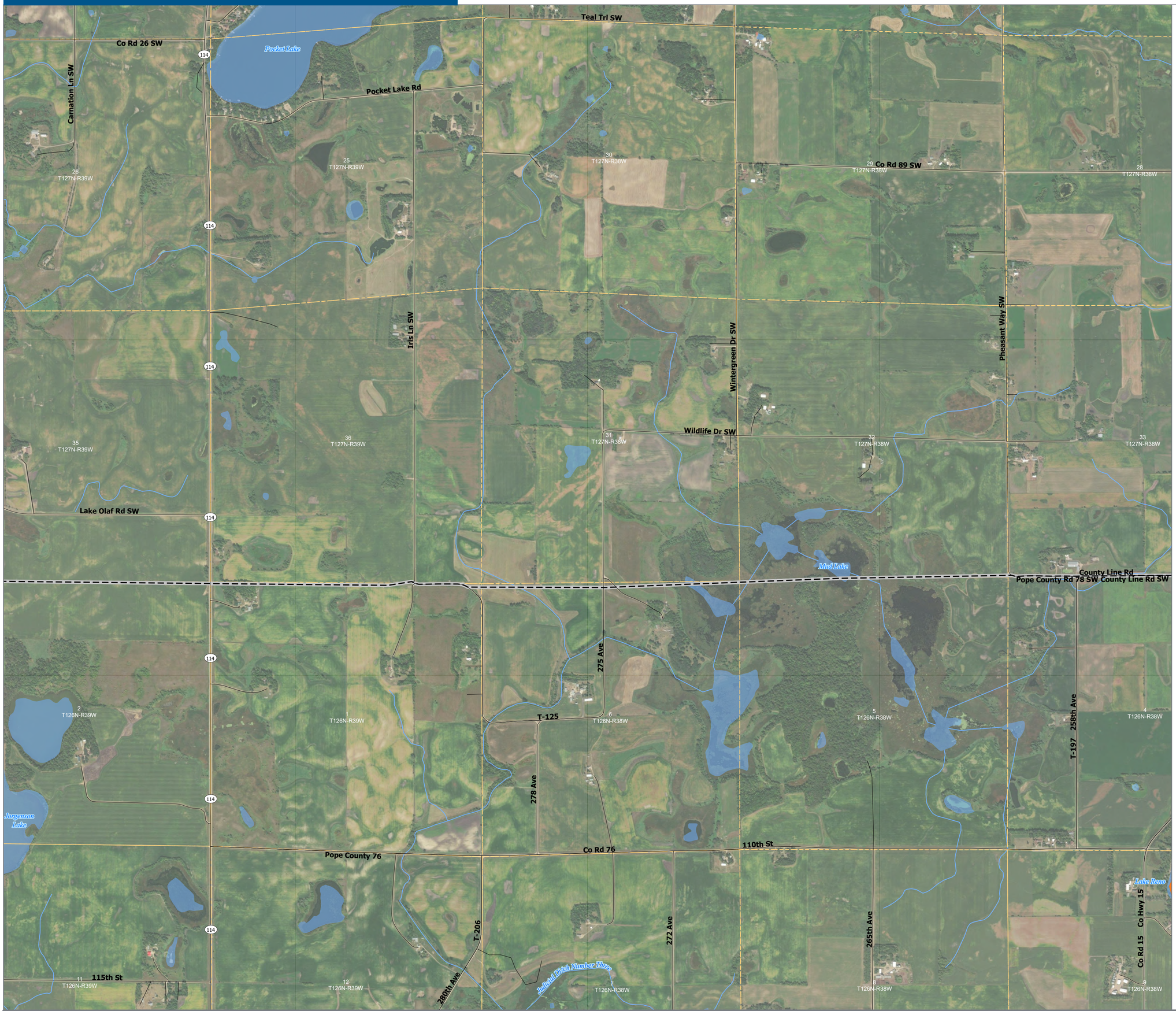

LEGEND

- Project Corridor
- Study Area
- Existing AC Transmission Line
- Existing DC Transmission Line
- Project Substation
- Railroad
- Road
- Airport
- Section Line
- Waterbody
- River/Stream
- County Boundary
- Municipal Boundary

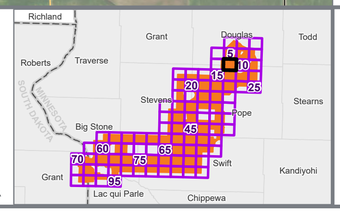

BSSA
Big Stone South to Alexandria

BIG STONE SOUTH - ALEXANDRIA TRANSMISSION LINE PROJECT

0 1,000 2,000
Feet

Data Current as of: 10/11/2023

COMMENTS:

PROJECT CORRIDOR

10

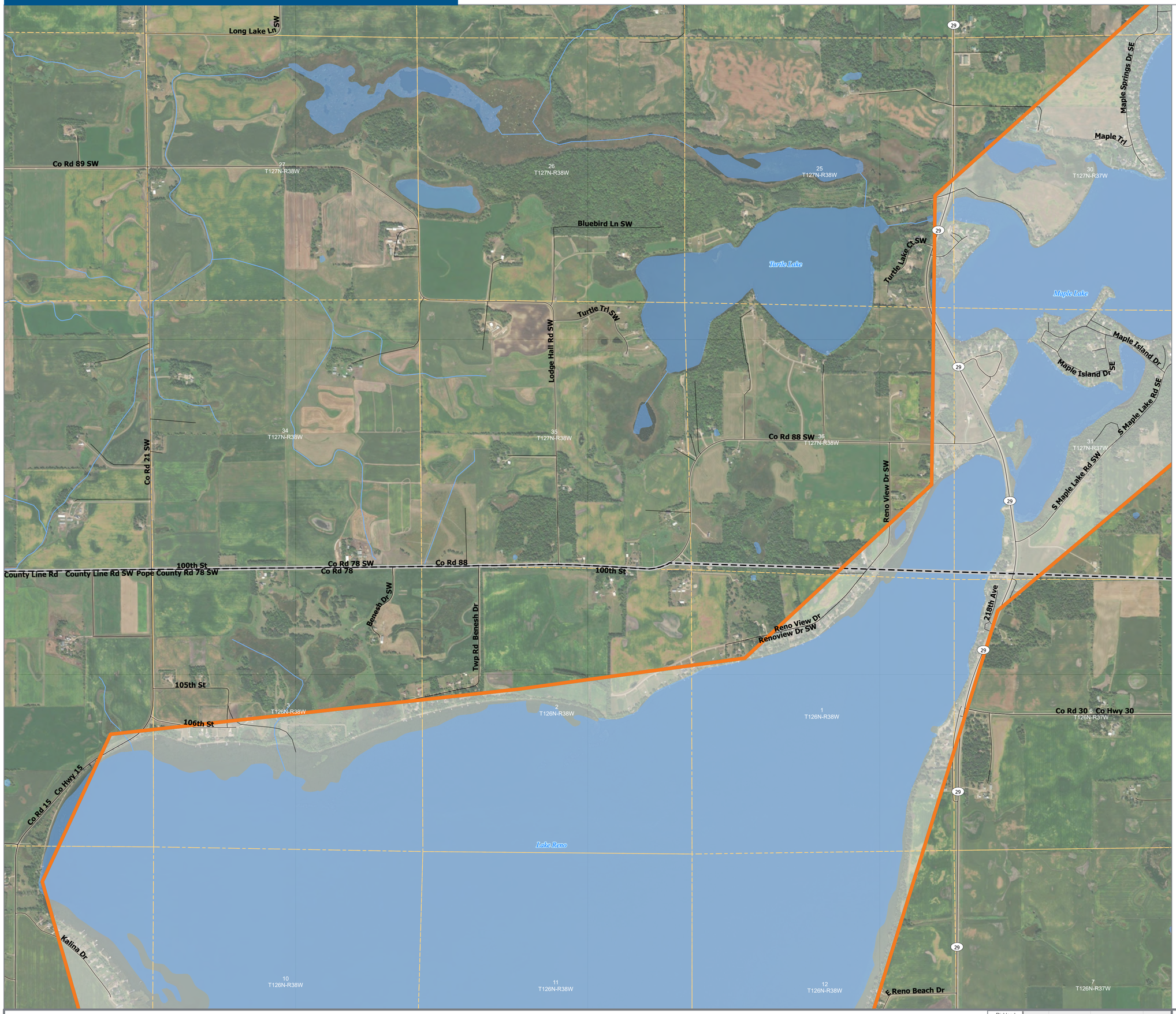

LEGEND

- Project Corridor
- Study Area
- Existing AC Transmission Line
- Existing DC Transmission Line
- Project Substation
- Railroad
- Road
- Airport
- Section Line
- Waterbody
- River/Stream
- County Boundary
- Municipal Boundary

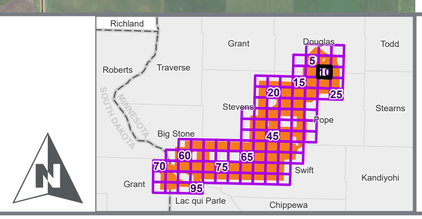

BSSA
Big Stone South to Alexandria

BIG STONE SOUTH - ALEXANDRIA
TRANSMISSION LINE PROJECT

0 1,000 2,000
Feet

Data Current as of: 10/11/2023

COMMENTS:

PROJECT CORRIDOR

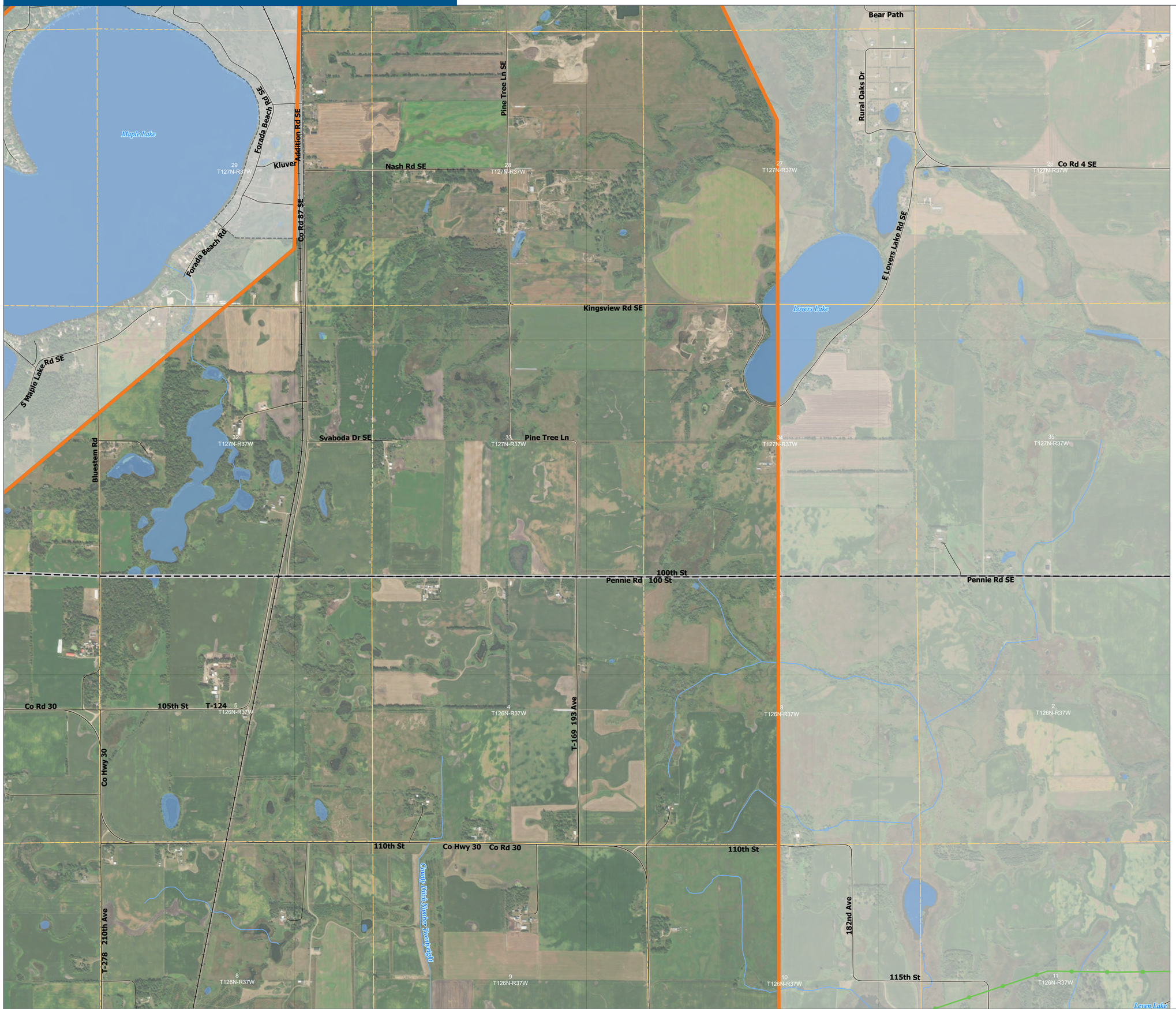

LEGEND

- Project Corridor
- Study Area
- Existing AC Transmission Line
- Existing DC Transmission Line
- Project Substation
- Railroad
- Road
- Airport
- Section Line
- Waterbody
- River/Stream
- County Boundary
- Municipal Boundary

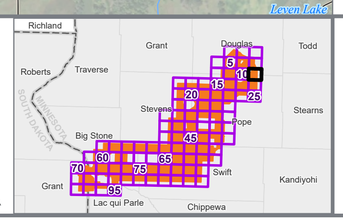

BSSA Big Stone South to Alexandria

BIG STONE SOUTH - ALEXANDRIA TRANSMISSION LINE PROJECT

0 1,000 2,000 Feet

Data Current as of: 10/11/2023

COMMENTS:

PROJECT CORRIDOR

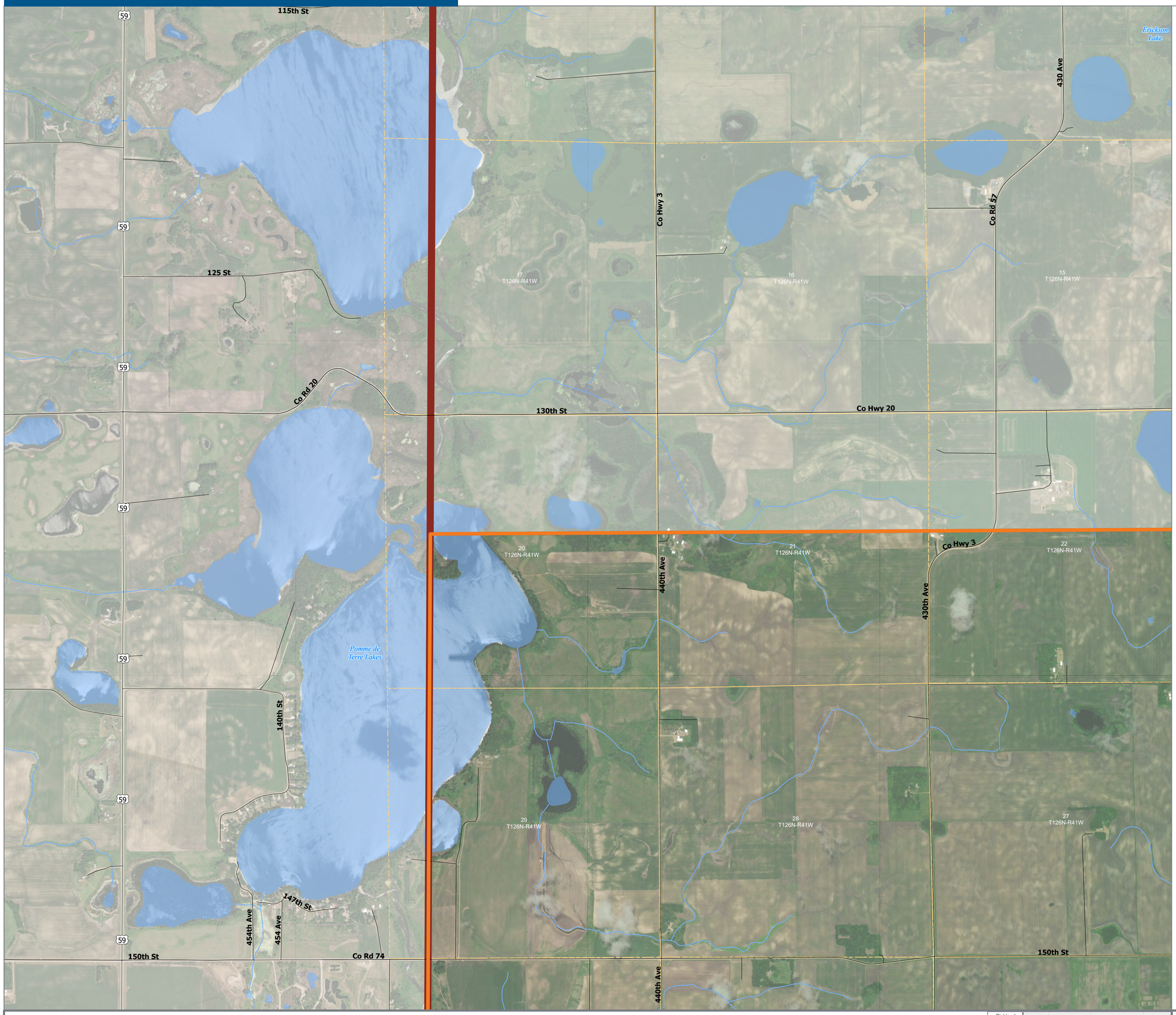

LEGEND

- Project Corridor
- Study Area
- Existing AC Transmission Line
- Existing DC Transmission Line
- Project Substation
- Railroad
- Road
- Airport
- Section Line
- Waterbody
- River/Stream
- County Boundary
- Municipal Boundary

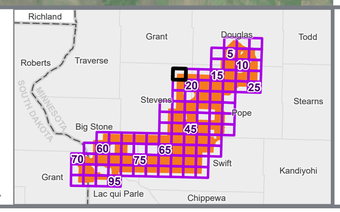

BSSA Big Stone South to Alexandria

BIG STONE SOUTH - ALEXANDRIA TRANSMISSION LINE PROJECT

0 1,000 2,000 Feet

Data Current as of: 10/11/2023

COMMENTS:

PROJECT CORRIDOR

13

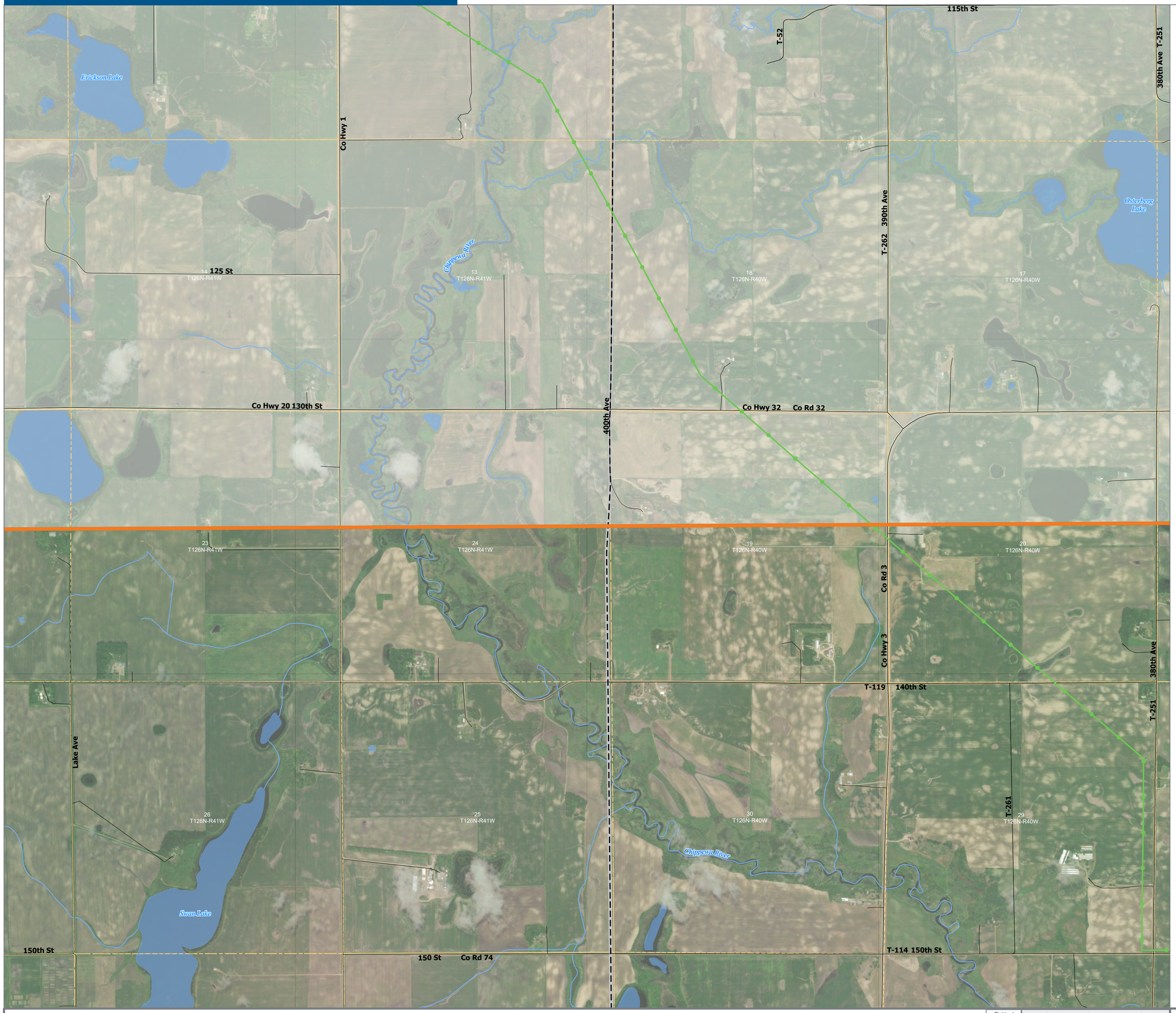

LEGEND

- Project Corridor
- Study Area
- Existing AC Transmission Line
- Existing DC Transmission Line
- Project Substation
- Railroad
- Road
- Airport
- Section Line
- Waterbody
- River/Stream
- County Boundary
- Municipal Boundary

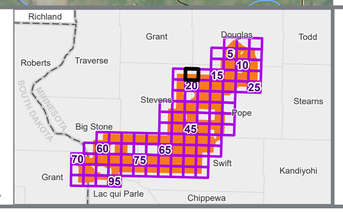

BSSA
Big Stone South to Alexandria

BIG STONE SOUTH - ALEXANDRIA TRANSMISSION LINE PROJECT

0 1,000 2,000
Feet

Data Current as of: 10/11/2023

COMMENTS:

PROJECT CORRIDOR

14

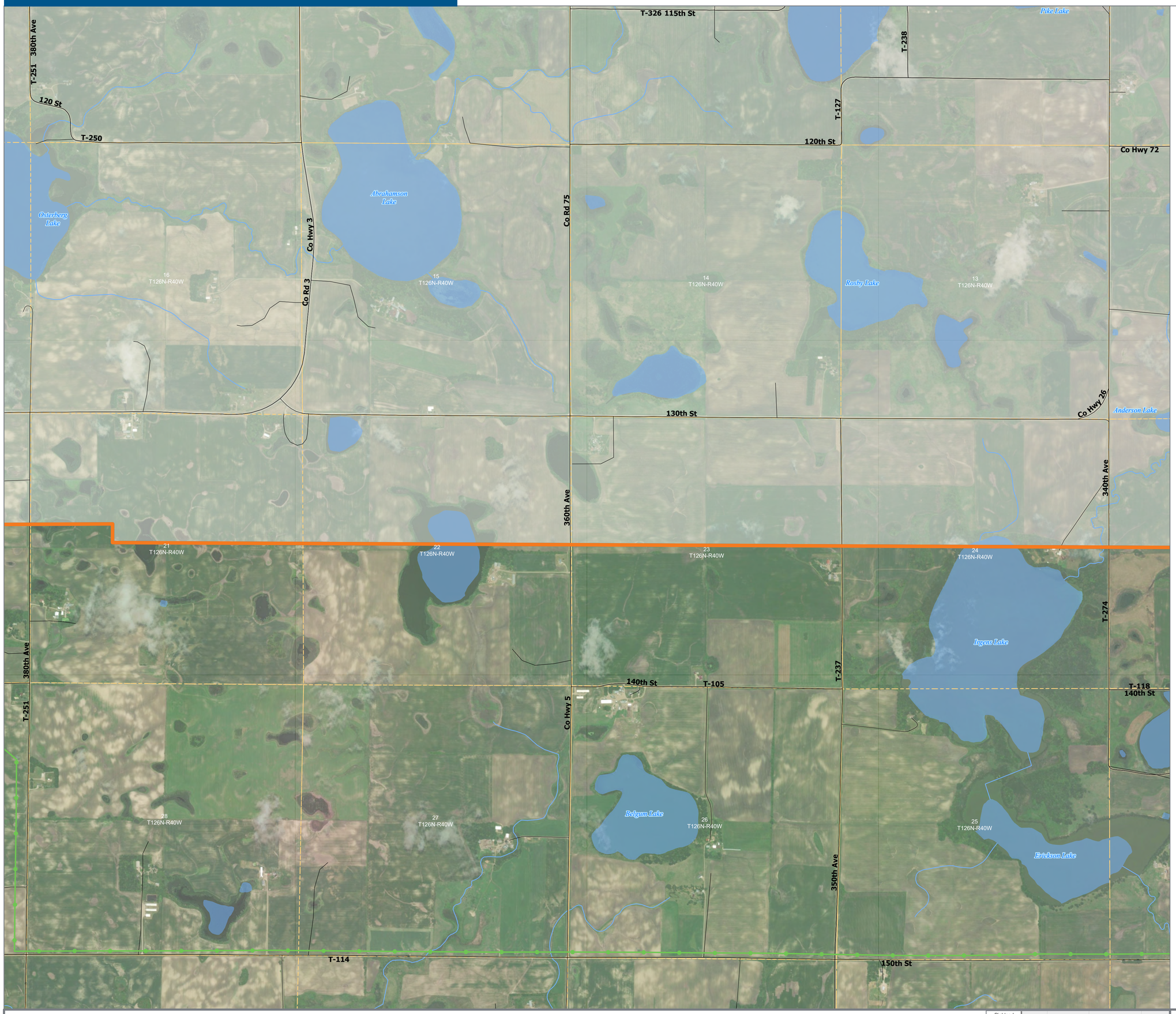

LEGEND

- Project Corridor
- Study Area
- Existing AC Transmission Line
- Existing DC Transmission Line
- Project Substation
- Railroad
- Road
- Airport
- Section Line
- Waterbody
- River/Stream
- County Boundary
- Municipal Boundary

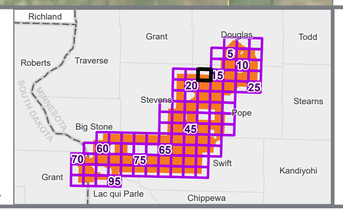

BSSA Big Stone South to Alexandria

BIG STONE SOUTH - ALEXANDRIA TRANSMISSION LINE PROJECT

0 1,000 2,000 Feet

Data Current as of: 10/11/2023

COMMENTS:

PROJECT CORRIDOR

15

COMMENTS:

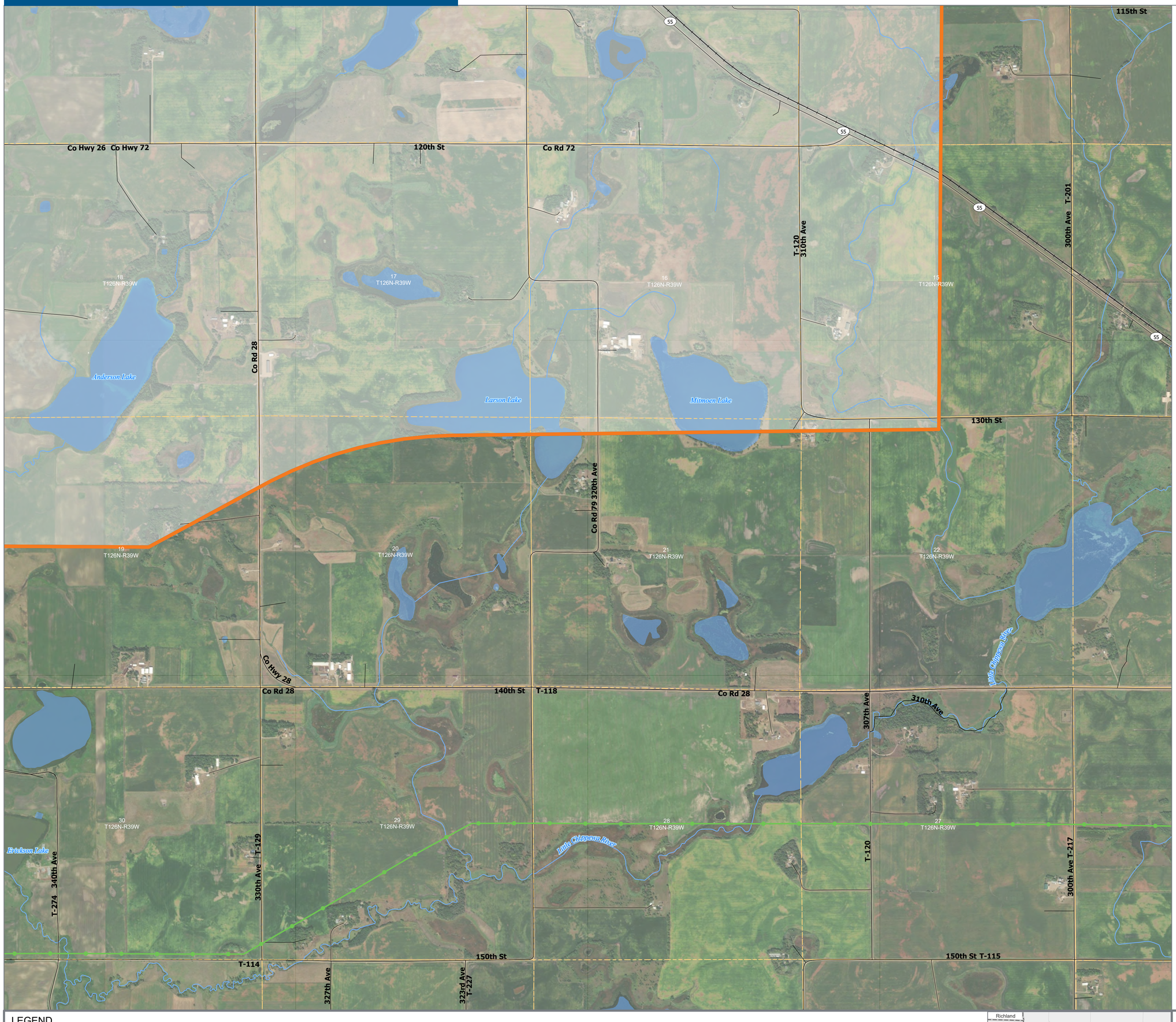

LEGEND

- Project Corridor
- Study Area
- Existing AC Transmission Line
- Existing DC Transmission Line
- Project Substation
- Railroad
- Road
- Airport
- Section Line
- Waterbody
- River/Stream
- County Boundary
- Municipal Boundary

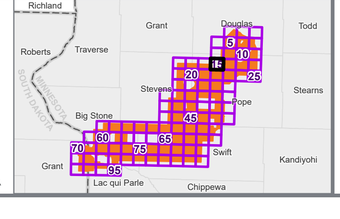

BSSA Big Stone South to Alexandria

BIG STONE SOUTH - ALEXANDRIA TRANSMISSION LINE PROJECT

0 1,000 2,000 Feet

Data Current as of: 10/11/2023

PROJECT CORRIDOR

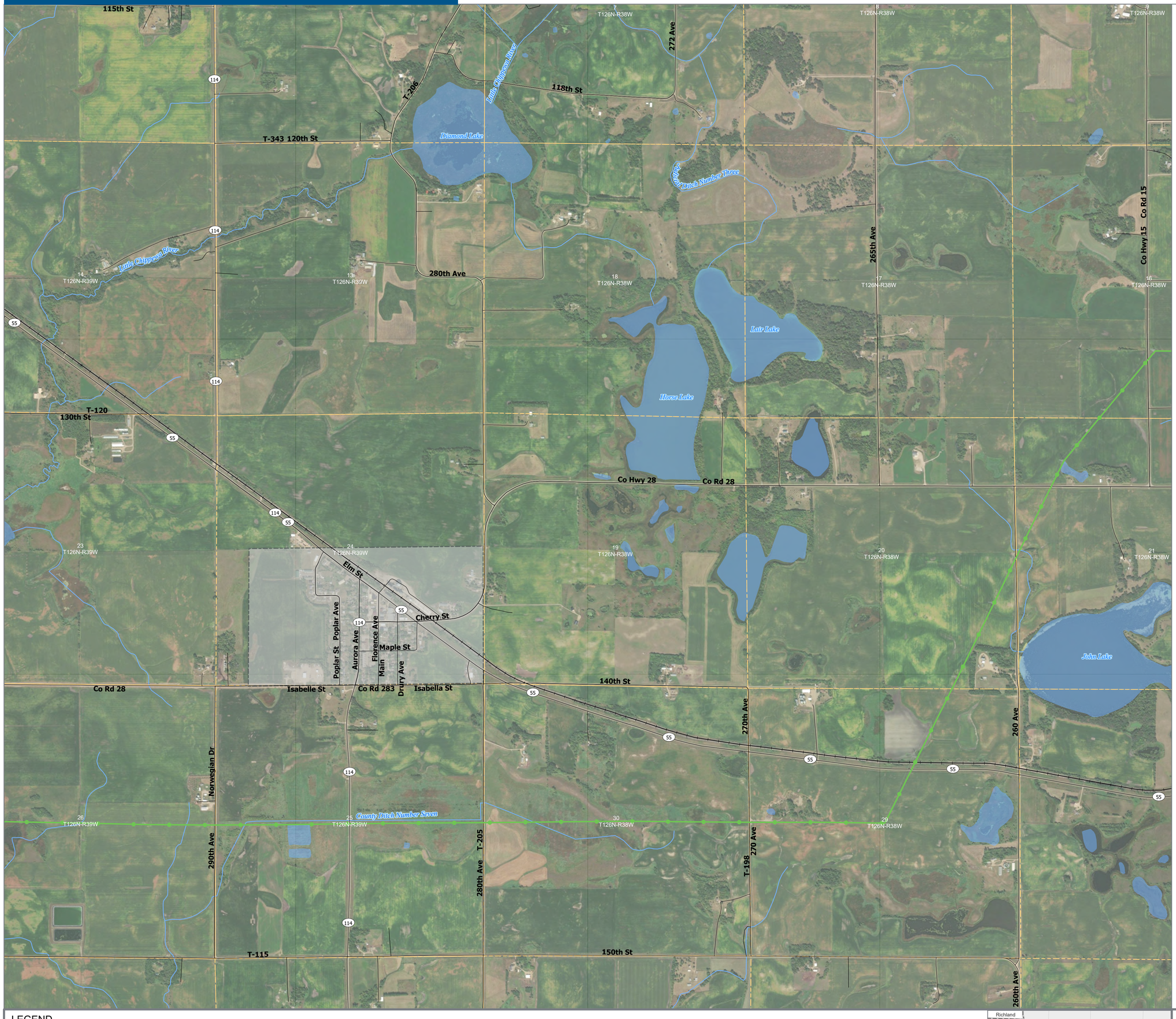

LEGEND

- Project Corridor
- Study Area
- Existing AC Transmission Line
- Existing DC Transmission Line
- Project Substation
- Railroad
- Road
- Airport
- Section Line
- Waterbody
- River/Stream
- County Boundary
- Municipal Boundary

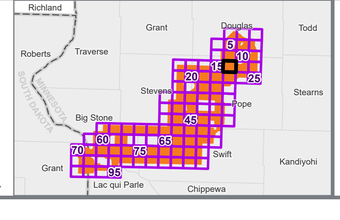

BSSA Big Stone South to Alexandria

BIG STONE SOUTH - ALEXANDRIA TRANSMISSION LINE PROJECT

0 1,000 2,000 Feet

Data Current as of: 10/11/2023

COMMENTS:

PROJECT CORRIDOR

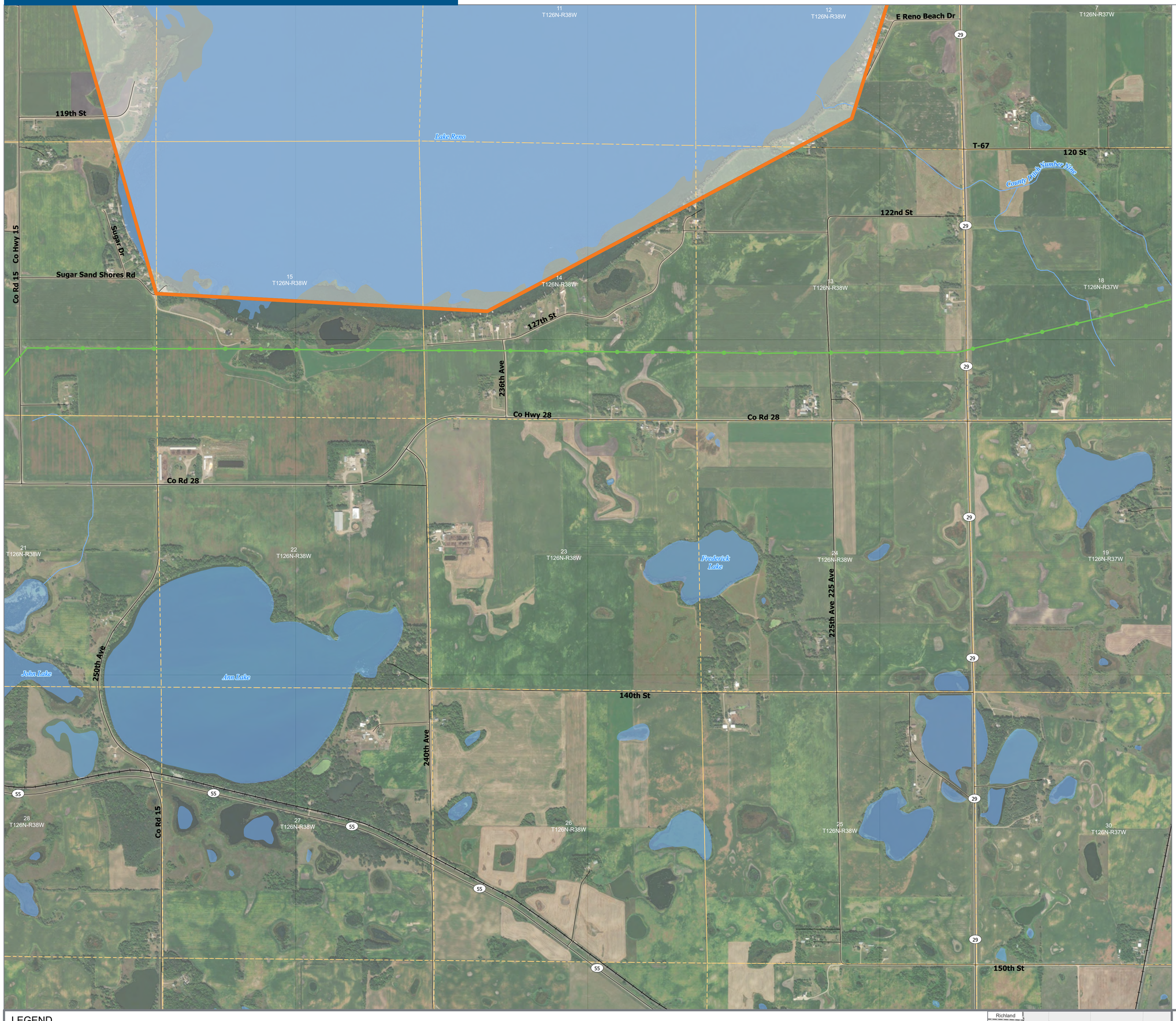

LEGEND

- Project Corridor
- Study Area
- Existing AC Transmission Line
- Existing DC Transmission Line
- Project Substation
- Railroad
- Road
- Airport
- Section Line
- Waterbody
- River/Stream
- County Boundary
- Municipal Boundary

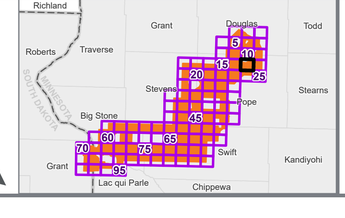

BSSA Big Stone South to Alexandria

BIG STONE SOUTH - ALEXANDRIA TRANSMISSION LINE PROJECT

0 1,000 2,000 Feet

Data Current as of: 10/11/2023

COMMENTS:

PROJECT CORRIDOR

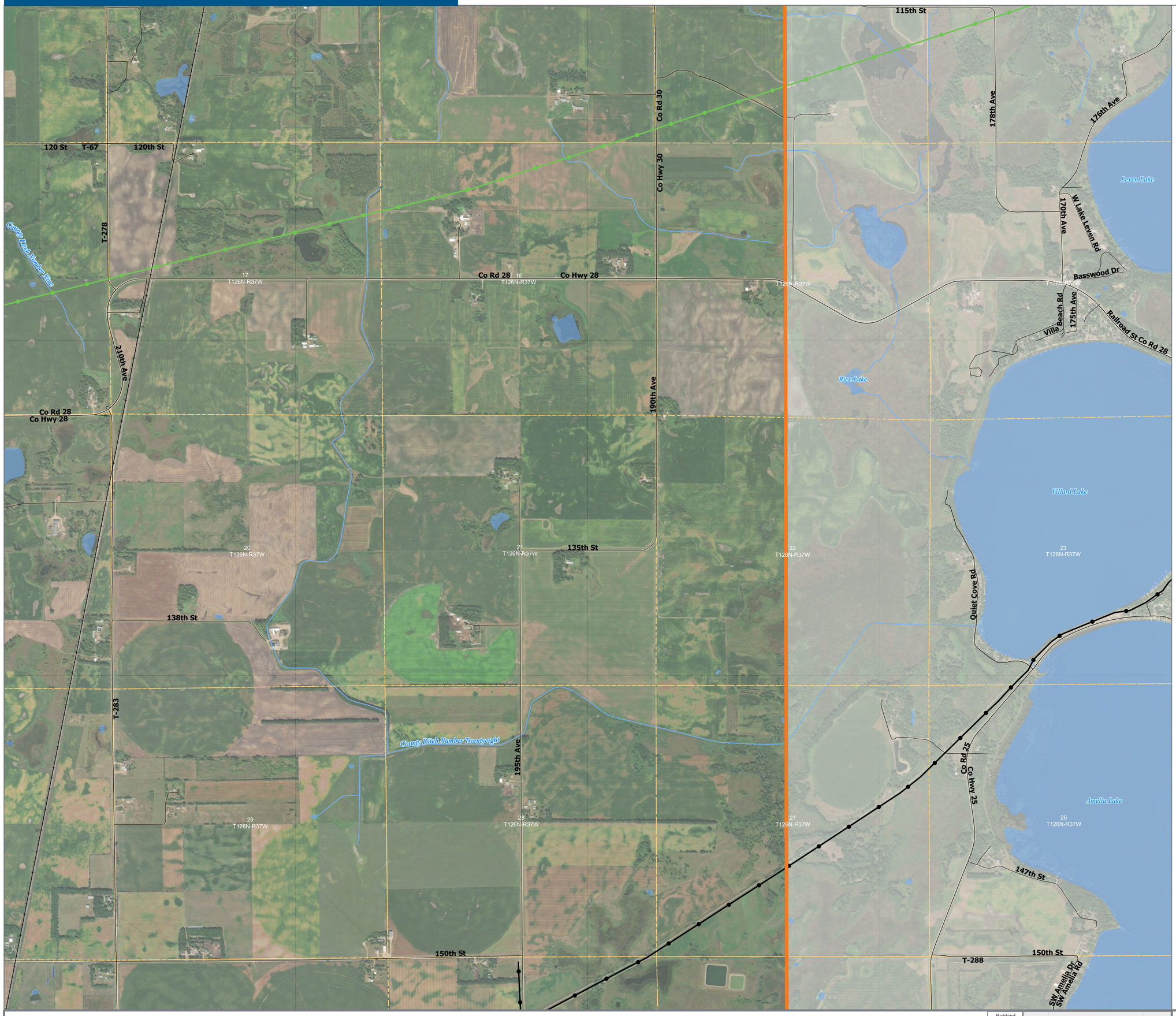

COMMENTS:

LEGEND

- Project Corridor
- Study Area
- Existing AC Transmission Line
- Existing DC Transmission Line
- Project Substation
- Railroad
- Road
- Airport
- Section Line
- Waterbody
- River/Stream
- County Boundary
- Municipal Boundary

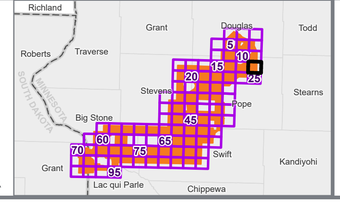

BSSA Big Stone South to Alexandria

BIG STONE SOUTH - ALEXANDRIA TRANSMISSION LINE PROJECT

0 1,000 2,000 Feet

Data Current as of: 10/11/2023

PROJECT CORRIDOR

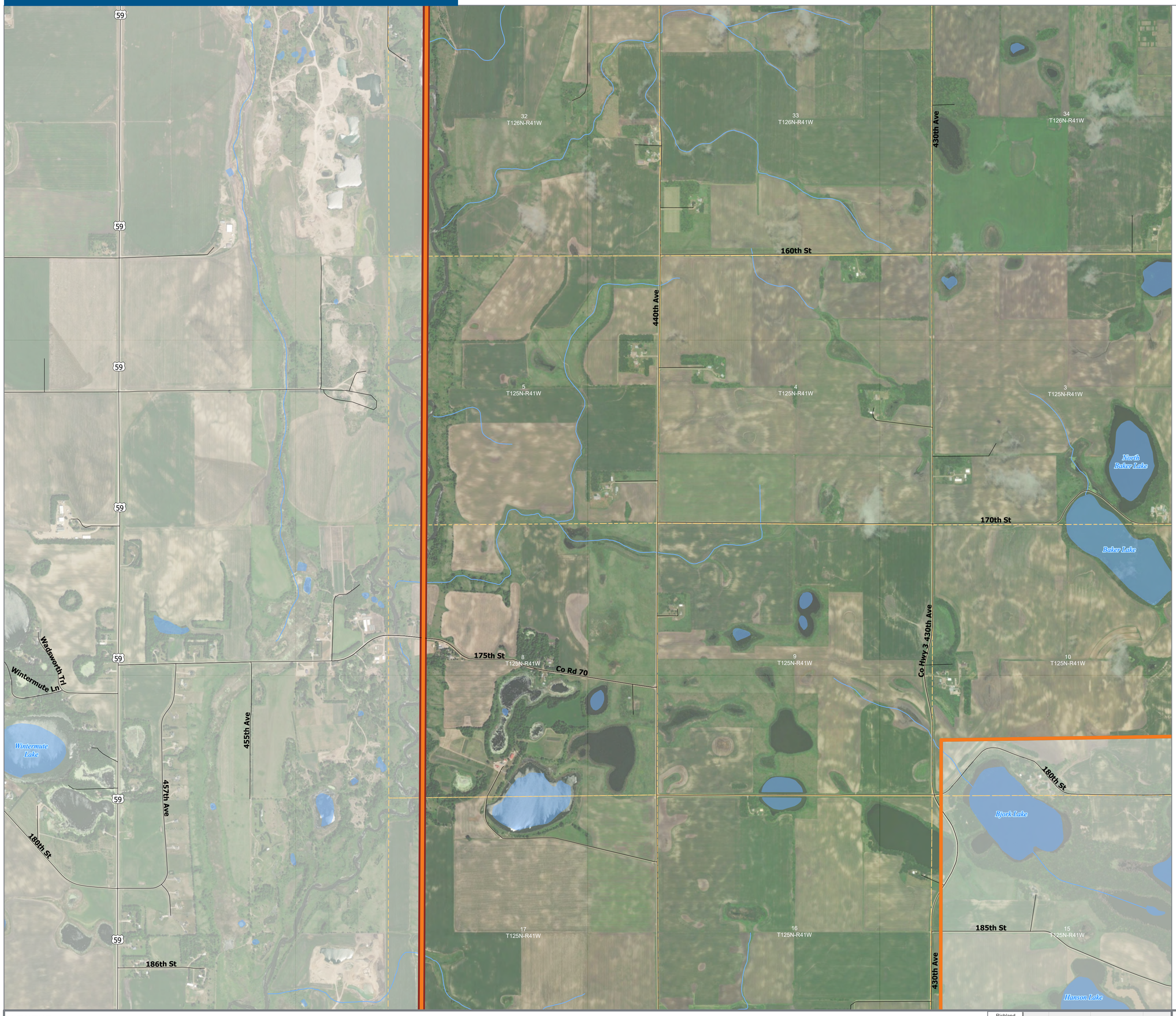

LEGEND

- Project Corridor
- Study Area
- Existing AC Transmission Line
- Existing DC Transmission Line
- Project Substation
- Railroad
- Road
- Airport
- Section Line
- Waterbody
- River/Stream
- County Boundary
- Municipal Boundary

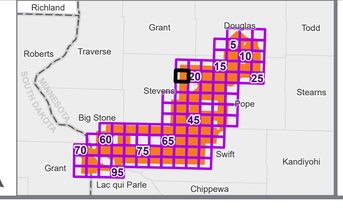

BSSA Big Stone South to Alexandria

BIG STONE SOUTH - ALEXANDRIA TRANSMISSION LINE PROJECT

0 1,000 2,000 Feet

Data Current as of: 10/11/2023

COMMENTS:

PROJECT CORRIDOR

COMMENTS:

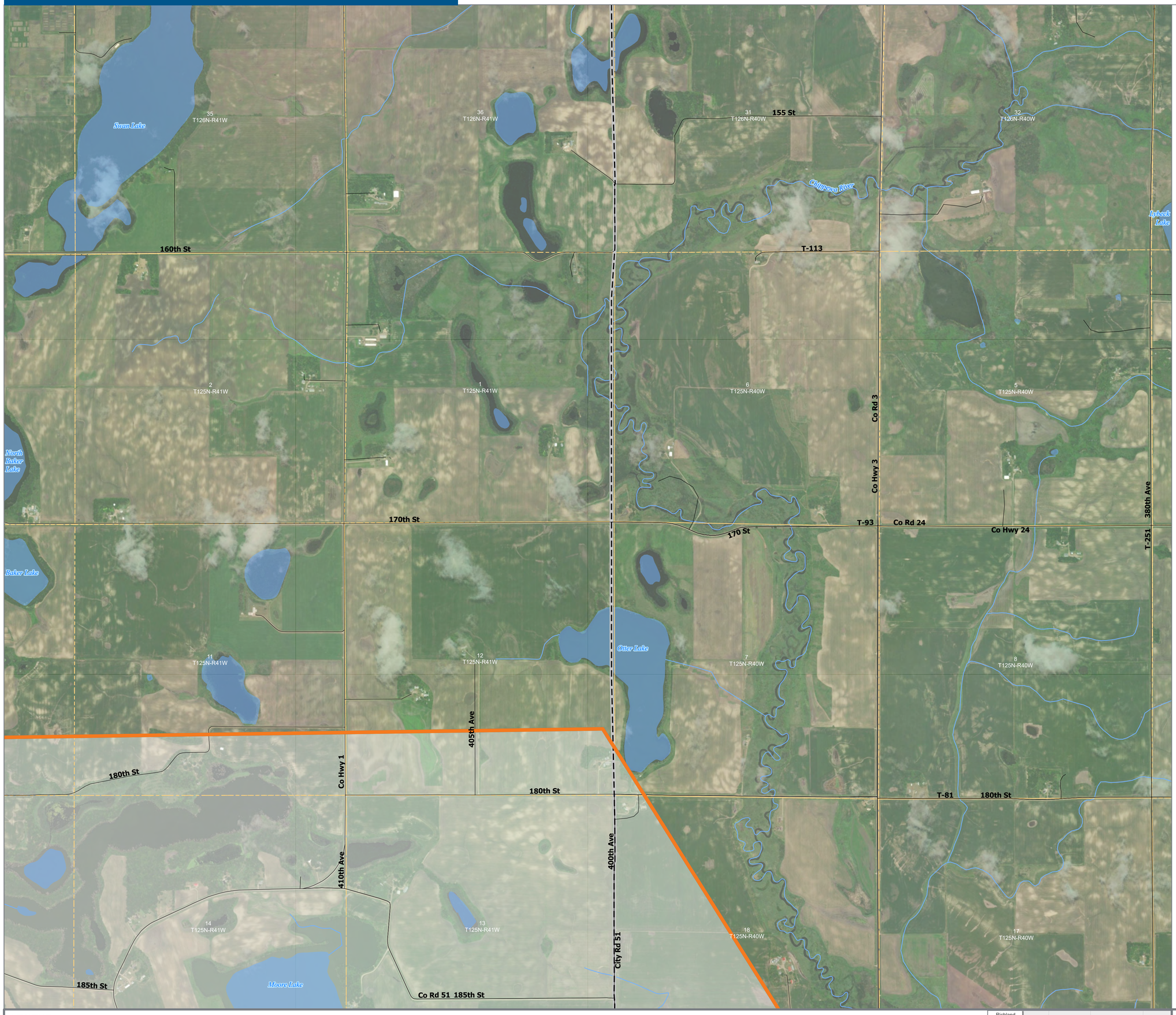

LEGEND

- Project Corridor
- Study Area
- Existing AC Transmission Line
- Existing DC Transmission Line
- Project Substation
- Railroad
- Road
- Airport
- Section Line
- Waterbody
- River/Stream
- County Boundary
- Municipal Boundary

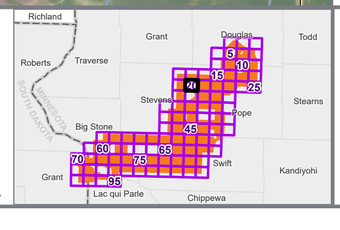

BSSA Big Stone South to Alexandria

BIG STONE SOUTH - ALEXANDRIA TRANSMISSION LINE PROJECT

0 1,000 2,000 Feet

Data Current as of: 10/11/2023

PROJECT CORRIDOR

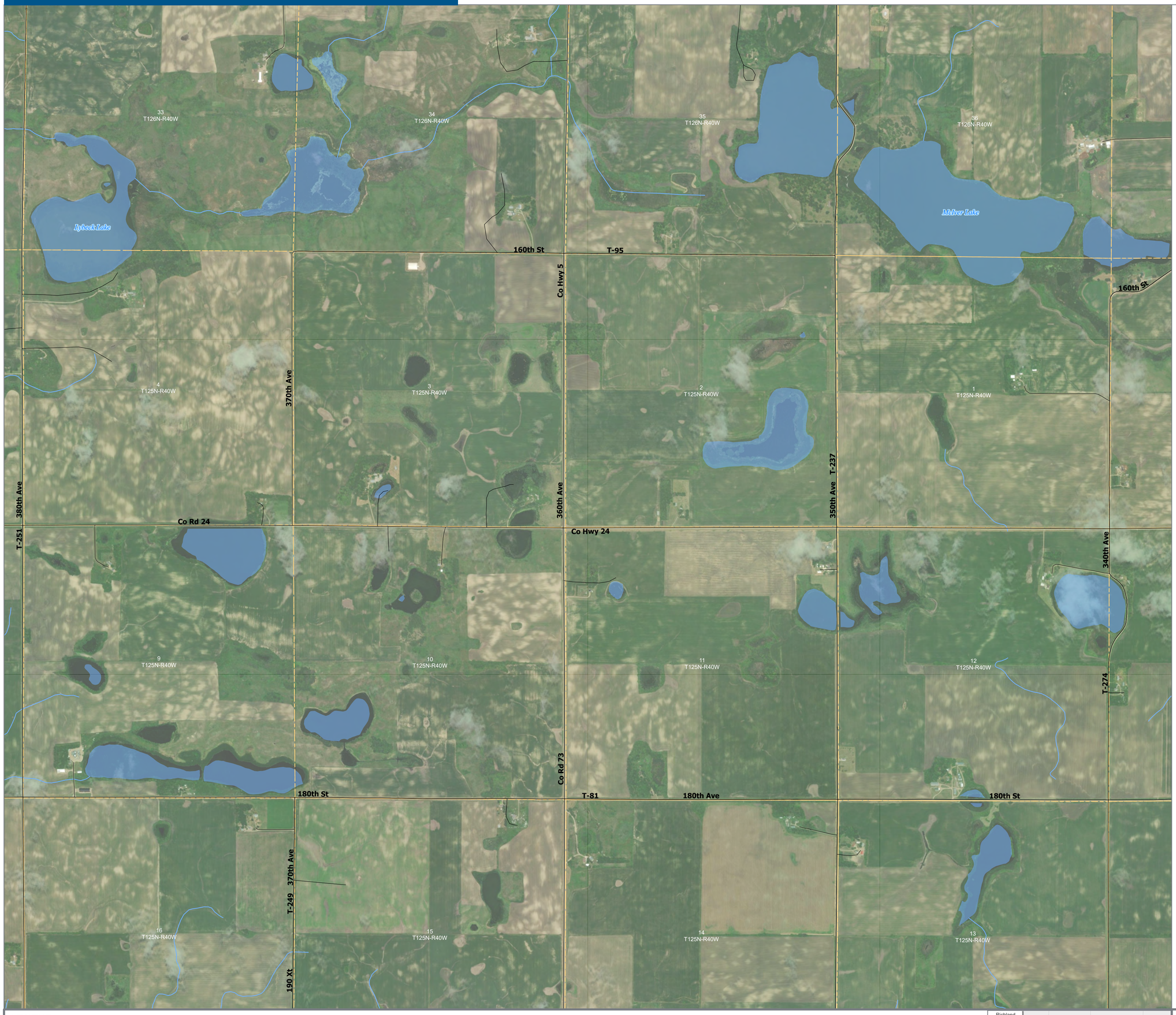

LEGEND

- Project Corridor
- Study Area
- Existing AC Transmission Line
- Existing DC Transmission Line
- Project Substation
- Railroad
- Road
- Airport
- Section Line
- Waterbody
- River/Stream
- County Boundary
- Municipal Boundary

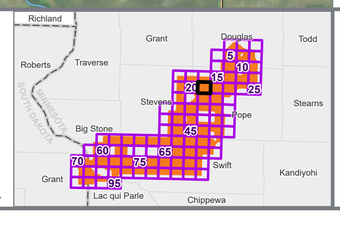

BSSA Big Stone South to Alexandria

BIG STONE SOUTH - ALEXANDRIA TRANSMISSION LINE PROJECT

0 1,000 2,000 Feet

Data Current as of: 10/11/2023

COMMENTS:

PROJECT CORRIDOR

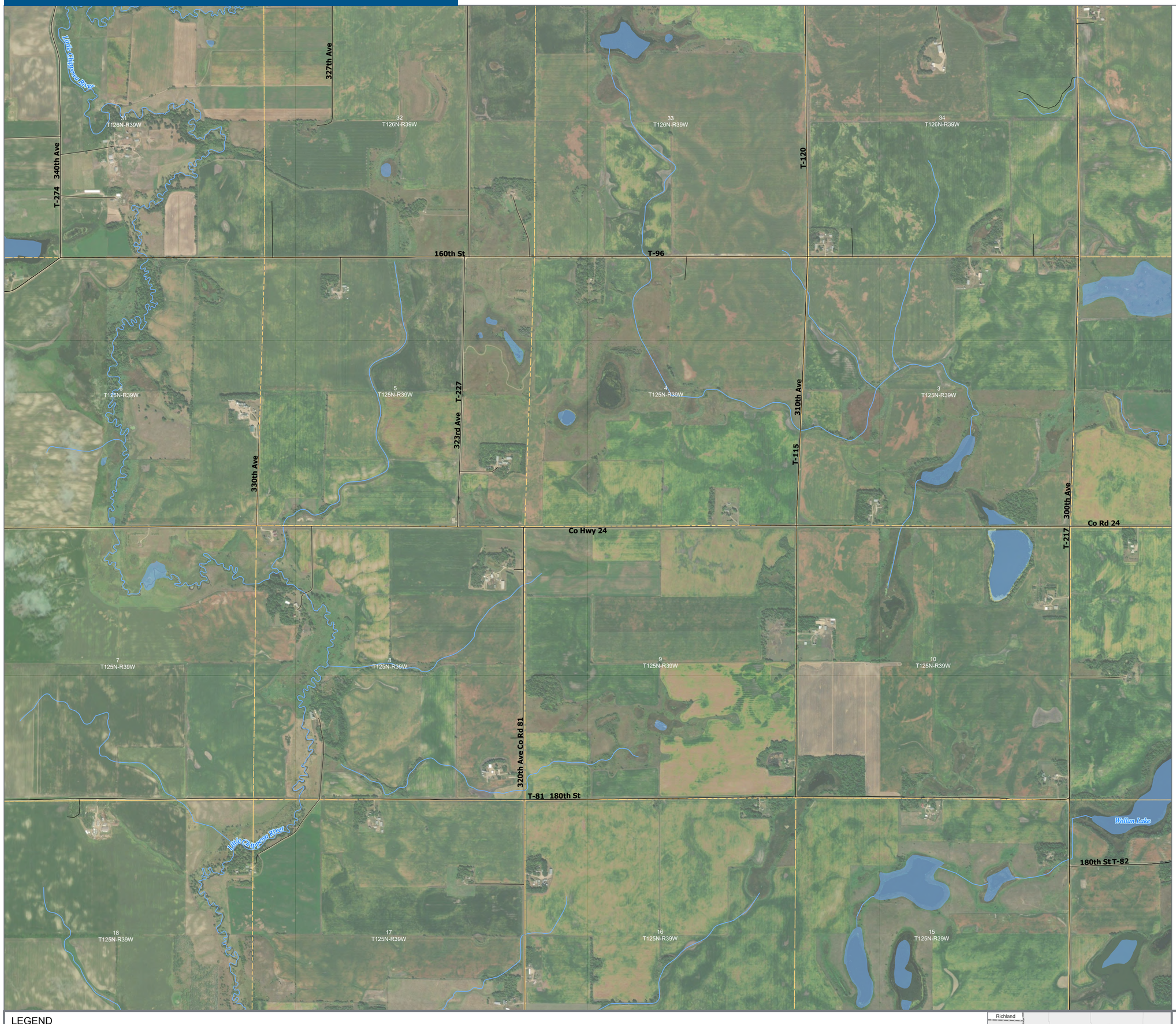

LEGEND

- Project Corridor
- Study Area
- Existing AC Transmission Line
- Existing DC Transmission Line
- Project Substation
- Railroad
- Road
- Airport
- Section Line
- Waterbody
- River/Stream
- County Boundary
- Municipal Boundary

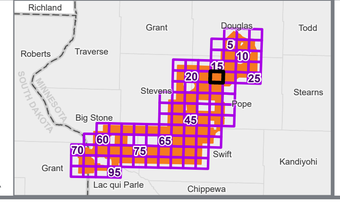

BSSA Big Stone South to Alexandria

BIG STONE SOUTH - ALEXANDRIA TRANSMISSION LINE PROJECT

0 1,000 2,000 Feet

Data Current as of: 10/11/2023

COMMENTS:

PROJECT CORRIDOR

COMMENTS:

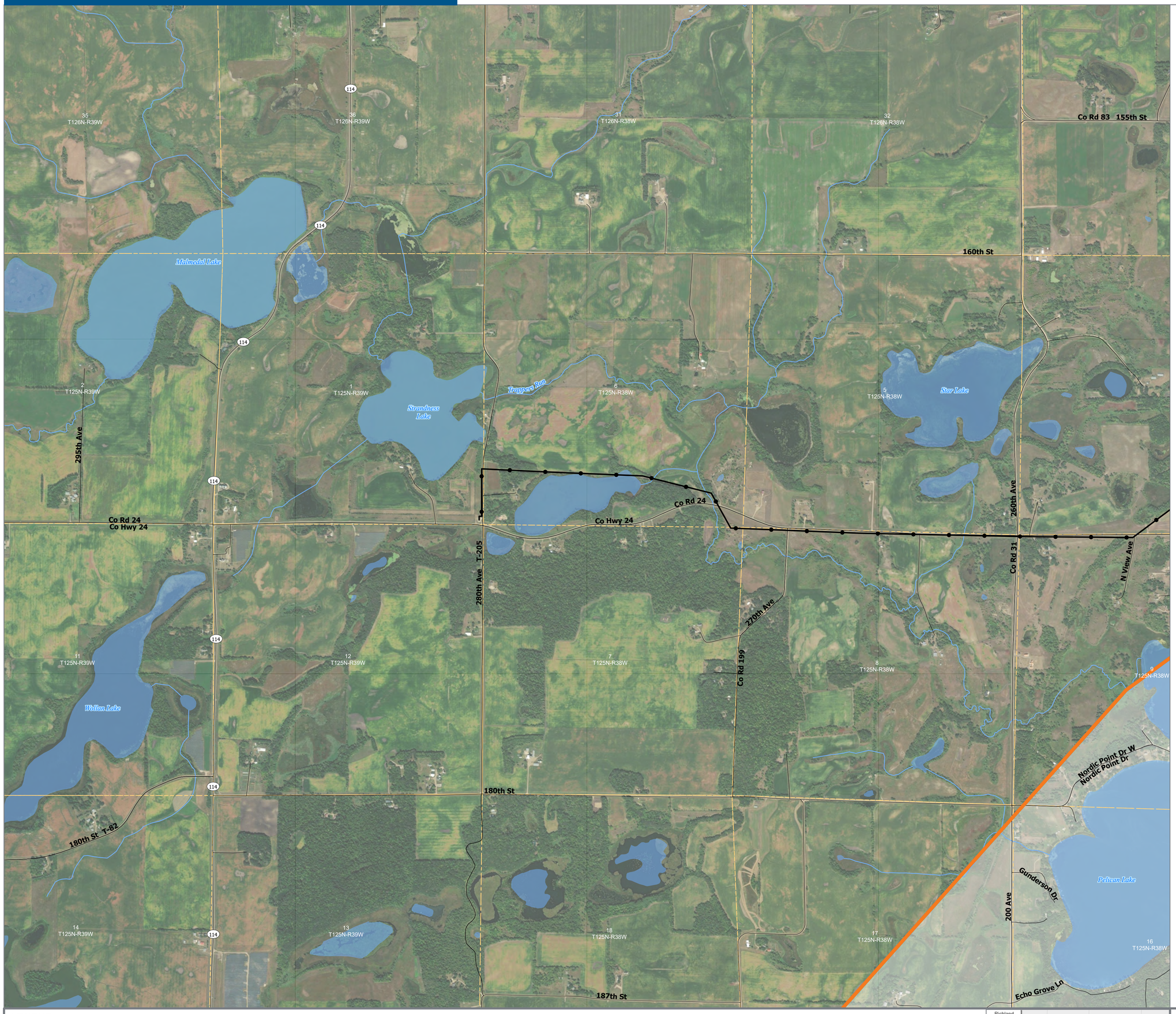

LEGEND

- Project Corridor
- Study Area
- Existing AC Transmission Line
- Existing DC Transmission Line
- Project Substation
- Railroad
- Road
- Airport
- Section Line
- Waterbody
- River/Stream
- County Boundary
- Municipal Boundary

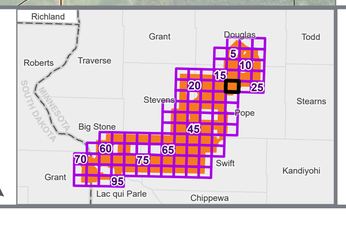

BSSA Big Stone South to Alexandria

BIG STONE SOUTH - ALEXANDRIA TRANSMISSION LINE PROJECT

0 1,000 2,000 Feet

Data Current as of: 10/11/2023

PROJECT CORRIDOR

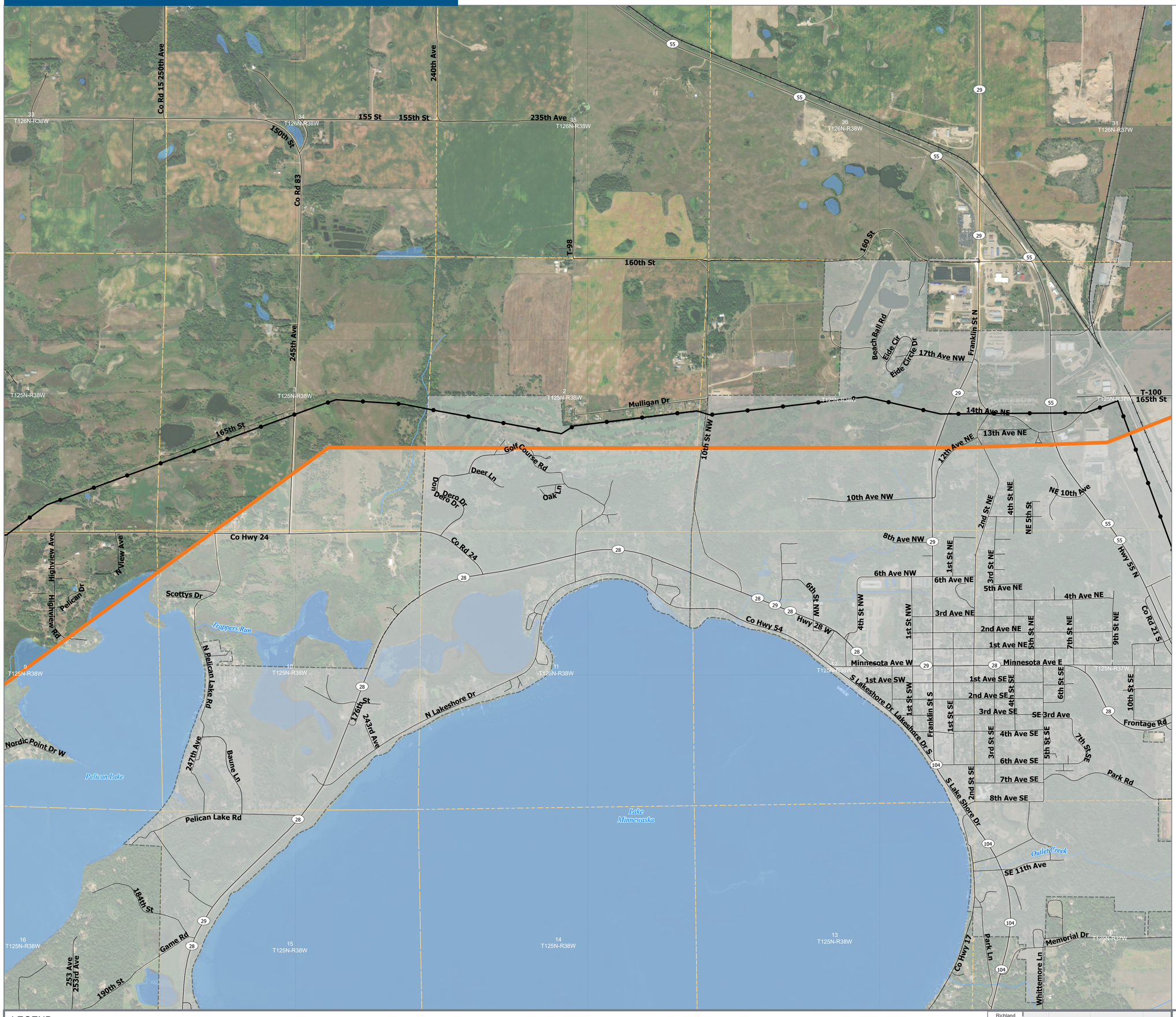

COMMENTS:

LEGEND

- Project Corridor
- Study Area
- Existing AC Transmission Line
- Existing DC Transmission Line
- Project Substation
- Railroad
- Road
- Airport
- Section Line
- Waterbody
- River/Stream
- County Boundary
- Municipal Boundary

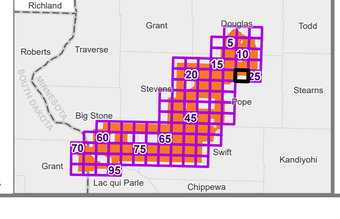

BSSA Big Stone South to Alexandria

BIG STONE SOUTH - ALEXANDRIA TRANSMISSION LINE PROJECT

0 1,000 2,000 Feet

Data Current as of: 10/11/2023

PROJECT CORRIDOR

25

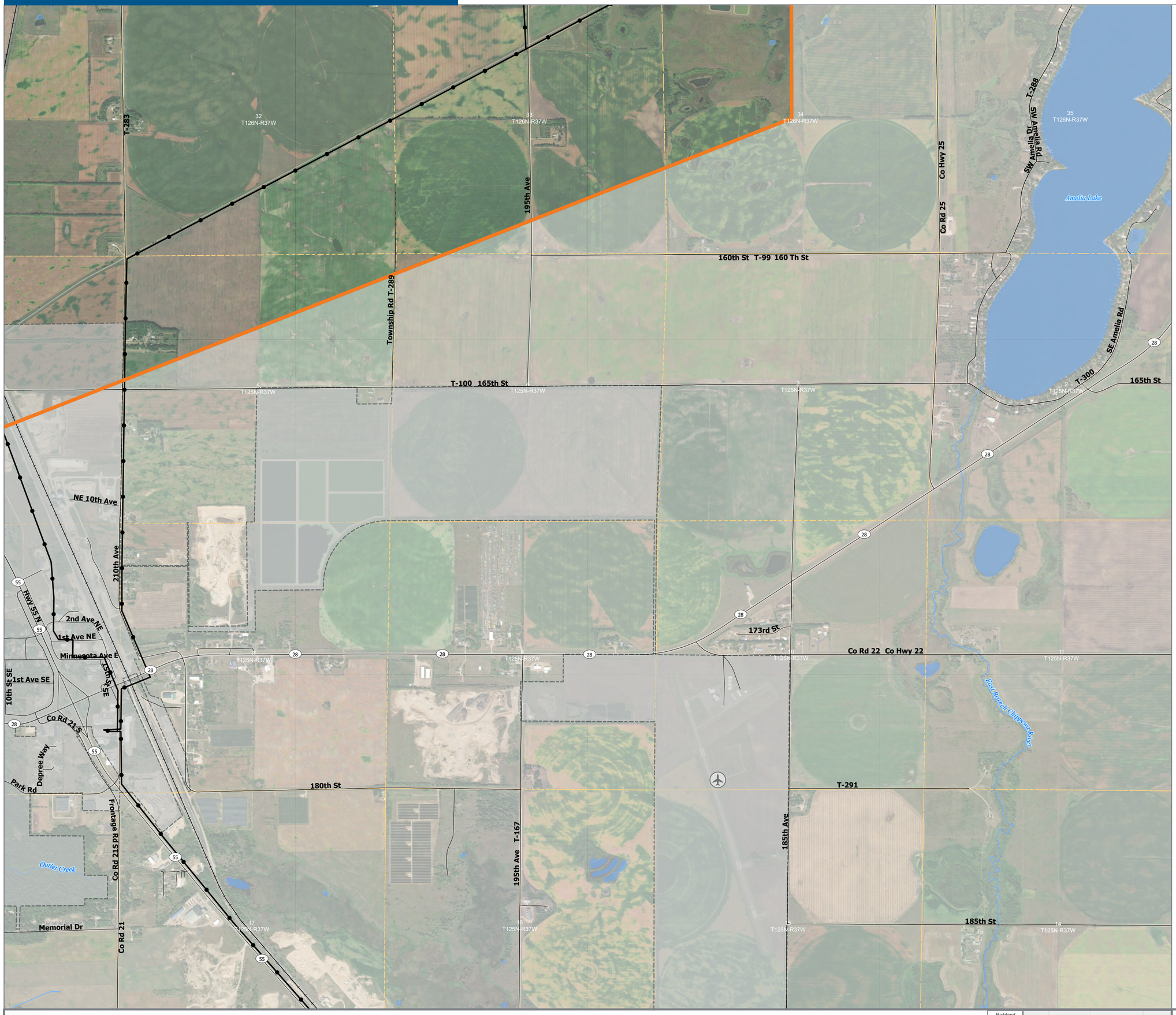

COMMENTS:

LEGEND

- Project Corridor
- Study Area
- Existing AC Transmission Line
- Existing DC Transmission Line
- Project Substation
- Railroad
- Road
- Airport
- Section Line
- Waterbody
- River/Stream
- County Boundary
- Municipal Boundary

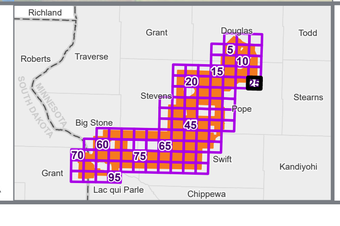

BSSA Big Stone South to Alexandria

BIG STONE SOUTH - ALEXANDRIA TRANSMISSION LINE PROJECT

0 1,000 2,000 Feet

Data Current as of: 10/11/2023

PROJECT CORRIDOR

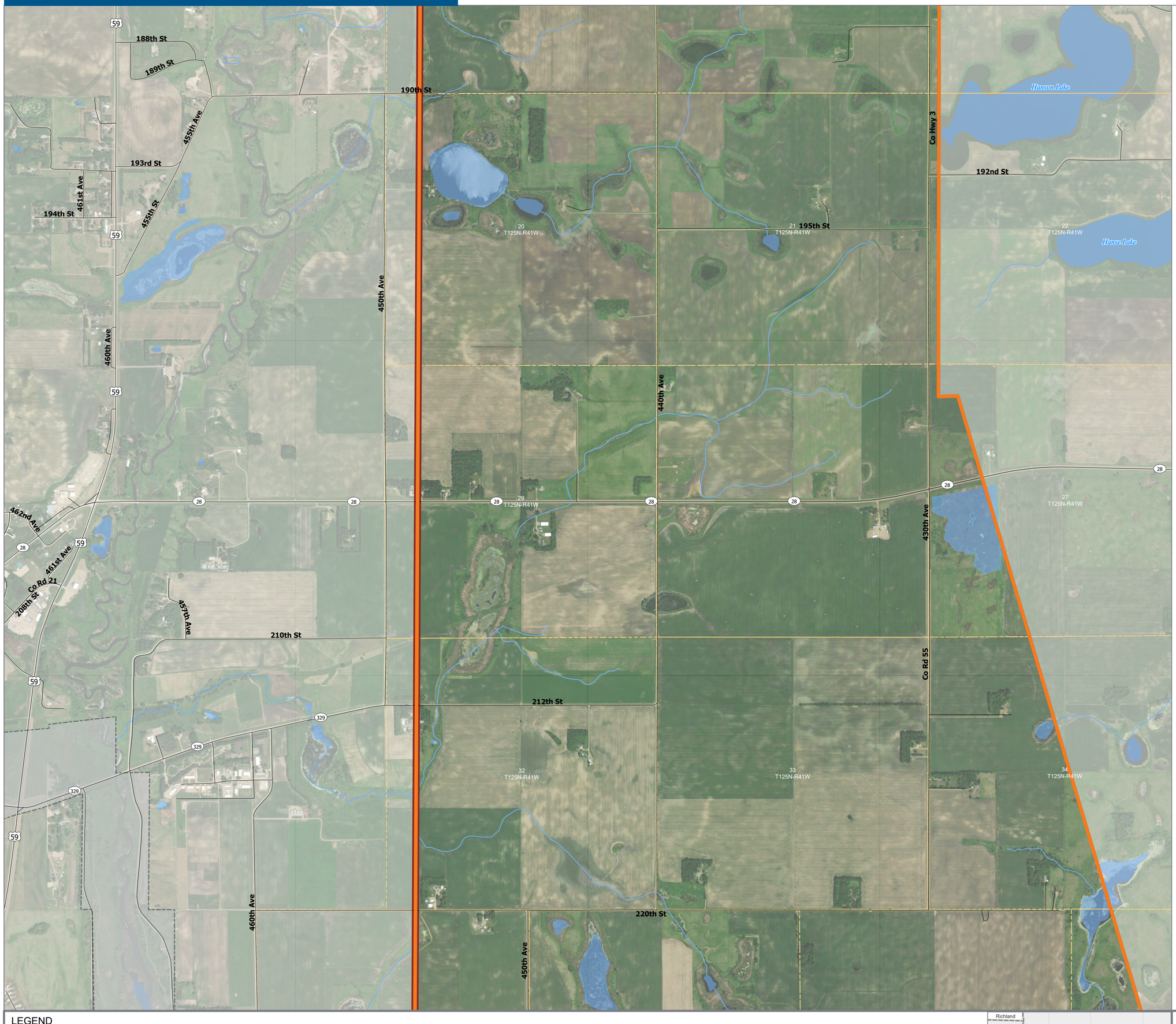

LEGEND

- Project Corridor
- Study Area
- Existing AC Transmission Line
- Existing DC Transmission Line
- Project Substation
- Railroad
- Road
- Airport
- Section Line
- Waterbody
- River/Stream
- County Boundary
- Municipal Boundary

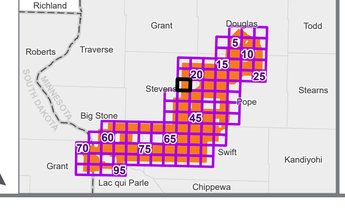

BSSA Big Stone South to Alexandria

BIG STONE SOUTH - ALEXANDRIA TRANSMISSION LINE PROJECT

0 1,000 2,000 Feet

Data Current as of: 10/11/2023

COMMENTS:

PROJECT CORRIDOR

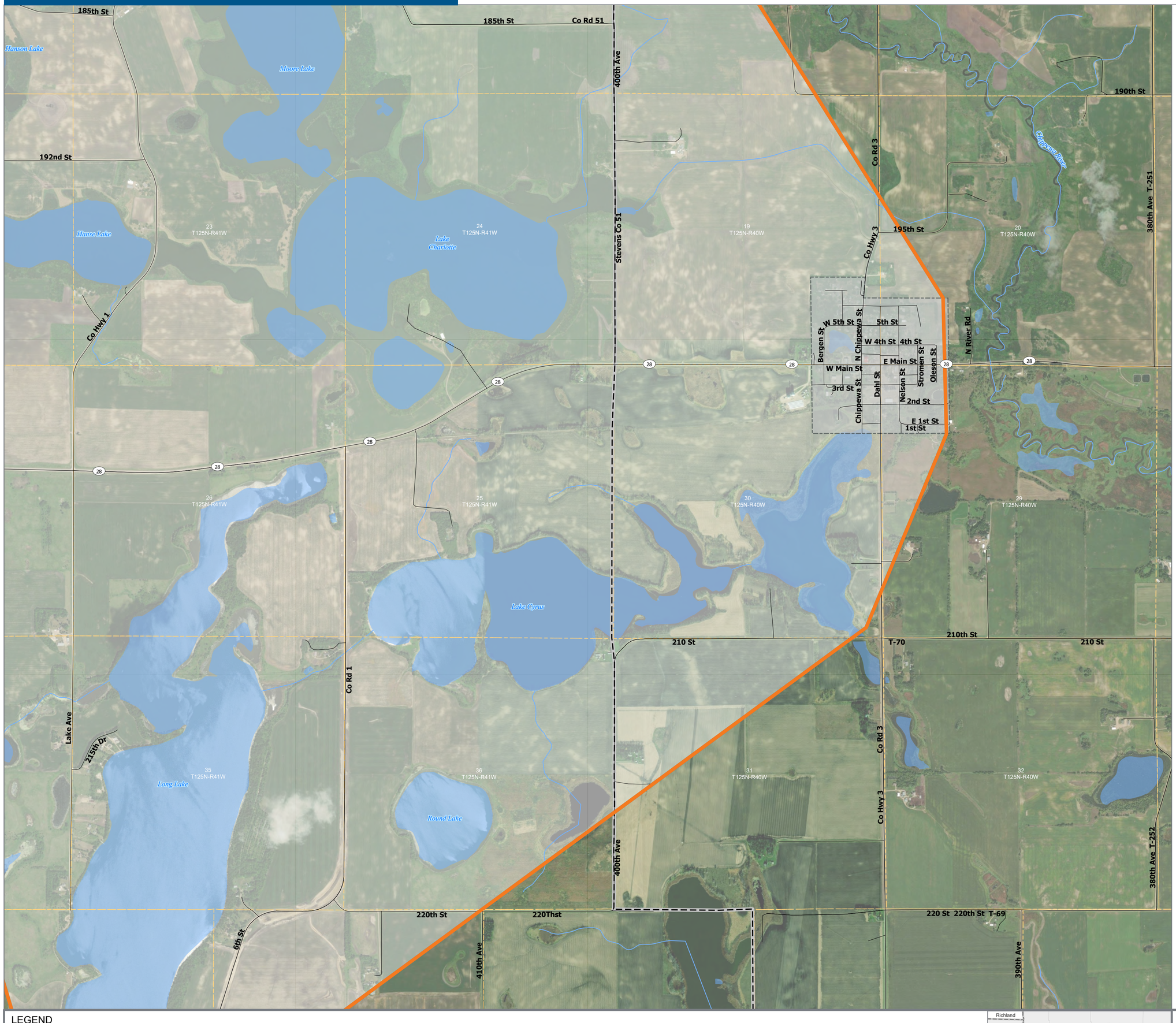

LEGEND

- Project Corridor
- Study Area
- Existing AC Transmission Line
- Existing DC Transmission Line
- Project Substation
- Railroad
- Road
- Airport
- Section Line
- Waterbody
- River/Stream
- County Boundary
- Municipal Boundary

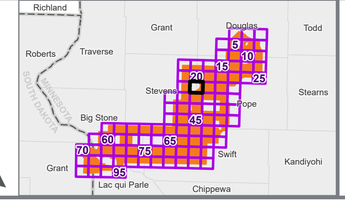

BSSA Big Stone South to Alexandria

BIG STONE SOUTH - ALEXANDRIA TRANSMISSION LINE PROJECT

0 1,000 2,000 Feet

Data Current as of: 10/11/2023

COMMENTS:

PROJECT CORRIDOR

28

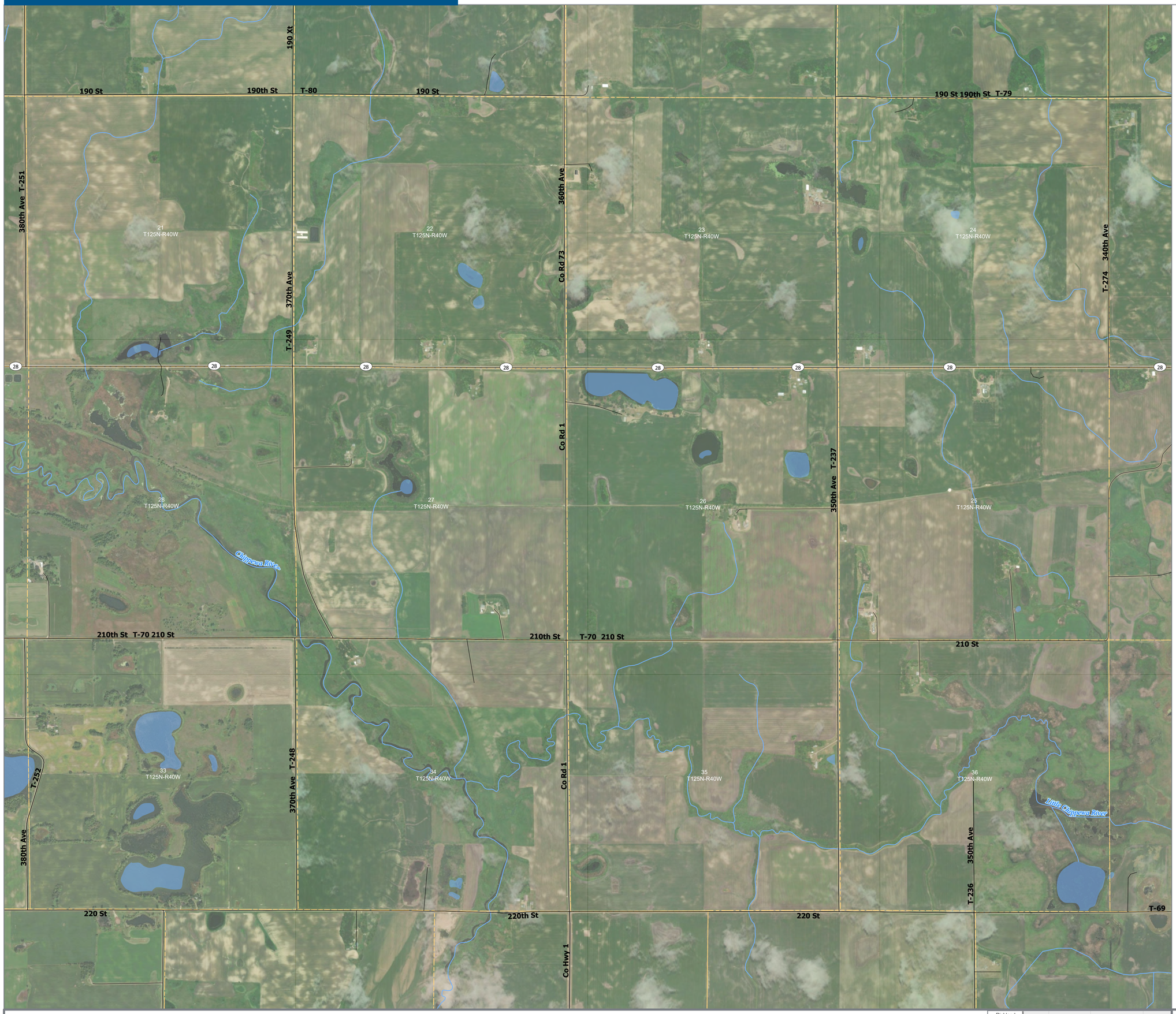

LEGEND

- Project Corridor
- Study Area
- Existing AC Transmission Line
- Existing DC Transmission Line
- Project Substation
- Railroad
- Road
- Airport
- Section Line
- Waterbody
- River/Stream
- County Boundary
- Municipal Boundary

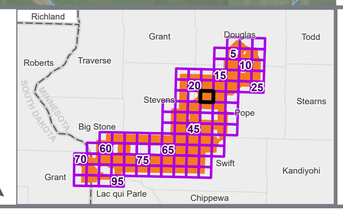

BSSA Big Stone South to Alexandria

BIG STONE SOUTH - ALEXANDRIA TRANSMISSION LINE PROJECT

0 1,000 2,000 Feet

Data Current as of: 10/11/2023

COMMENTS:

PROJECT CORRIDOR

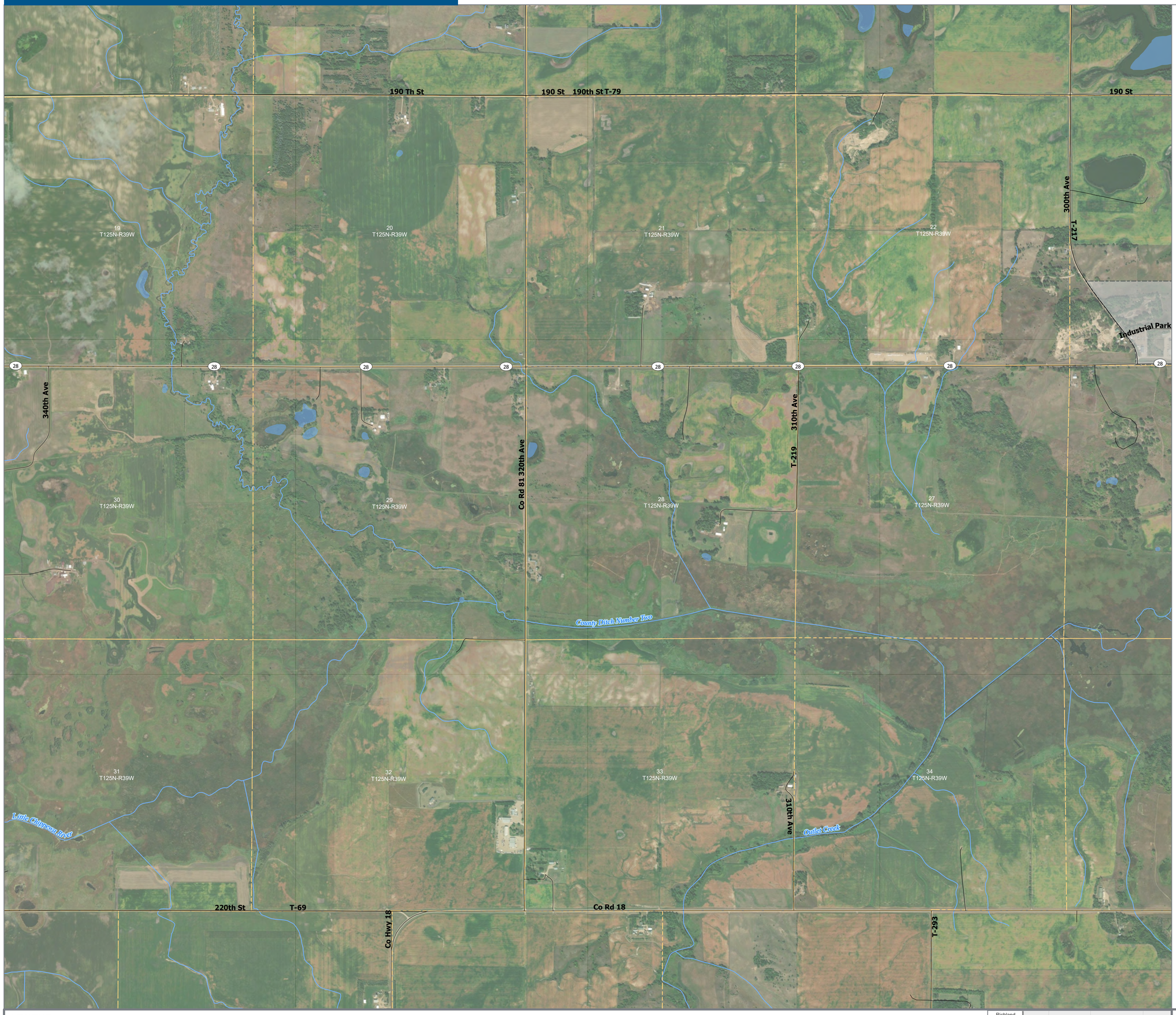

LEGEND

- Project Corridor
- Study Area
- Existing AC Transmission Line
- Existing DC Transmission Line
- Project Substation
- Railroad
- Road
- Airport
- Section Line
- Waterbody
- River/Stream
- County Boundary
- Municipal Boundary

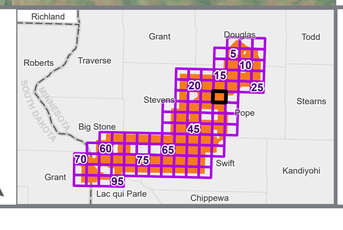

BSSA
Big Stone South to Alexandria

BIG STONE SOUTH - ALEXANDRIA TRANSMISSION LINE PROJECT

0 1,000 2,000
Feet

Data Current as of: 10/11/2023

COMMENTS:

PROJECT CORRIDOR

30

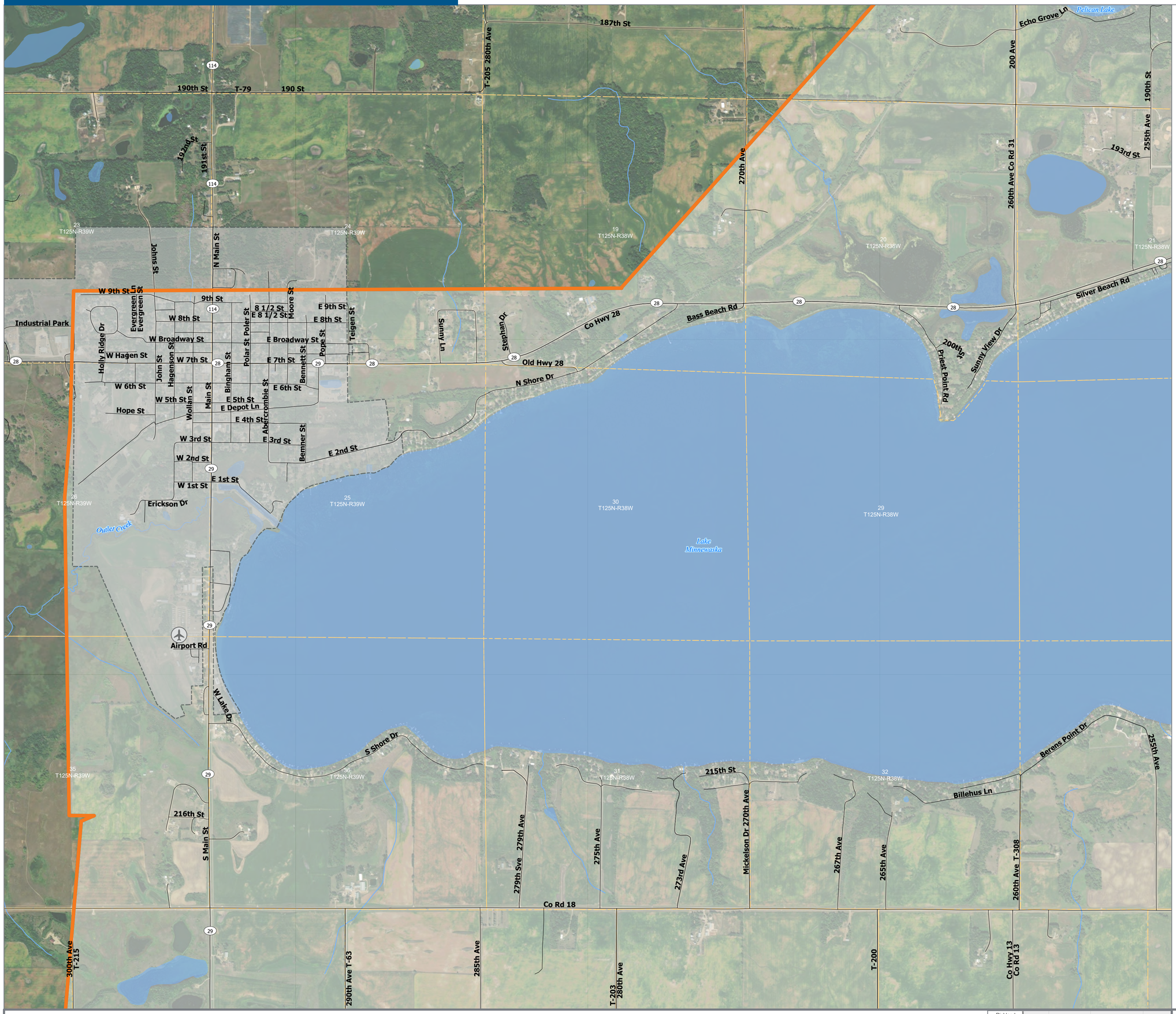

LEGEND

- Project Corridor
- Study Area
- Existing AC Transmission Line
- Existing DC Transmission Line
- Project Substation
- Railroad
- Road
- Airport
- Section Line
- Waterbody
- River/Stream
- County Boundary
- Municipal Boundary

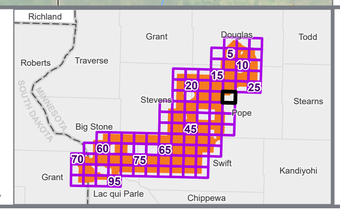

BSSA Big Stone South to Alexandria

BIG STONE SOUTH - ALEXANDRIA TRANSMISSION LINE PROJECT

0 1,000 2,000 Feet

Data Current as of: 10/11/2023

COMMENTS:

PROJECT CORRIDOR

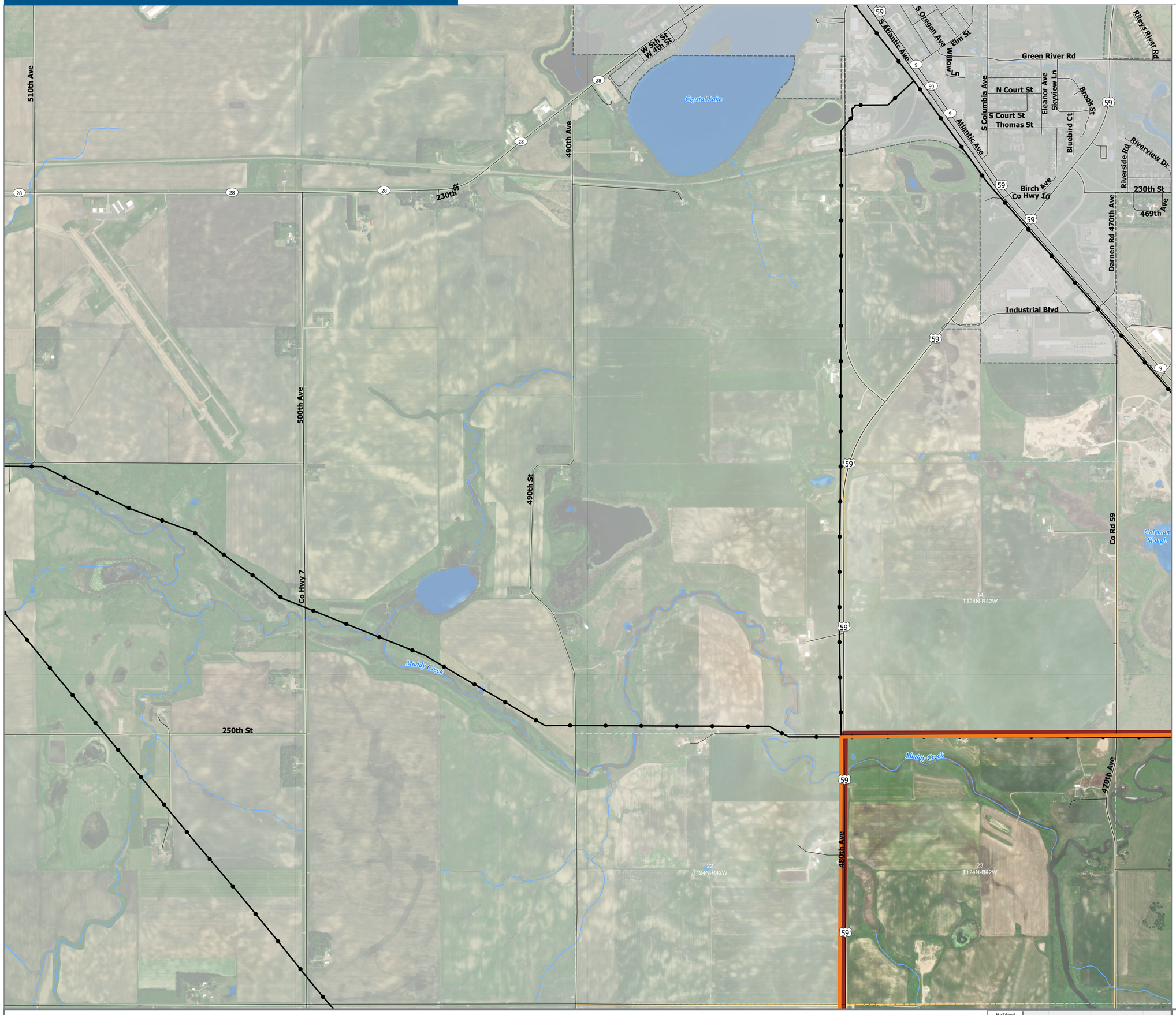

LEGEND

- Project Corridor
- Study Area
- Existing AC Transmission Line
- Existing DC Transmission Line
- Project Substation
- Railroad
- Road
- Airport
- Section Line
- Waterbody
- River/Stream
- County Boundary
- Municipal Boundary

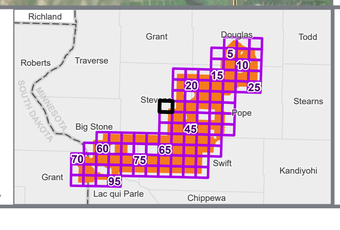

BSSA
Big Stone South to Alexandria

BIG STONE SOUTH - ALEXANDRIA TRANSMISSION LINE PROJECT

0 1,000 2,000
Feet

Data Current as of: 10/11/2023

COMMENTS:

PROJECT CORRIDOR

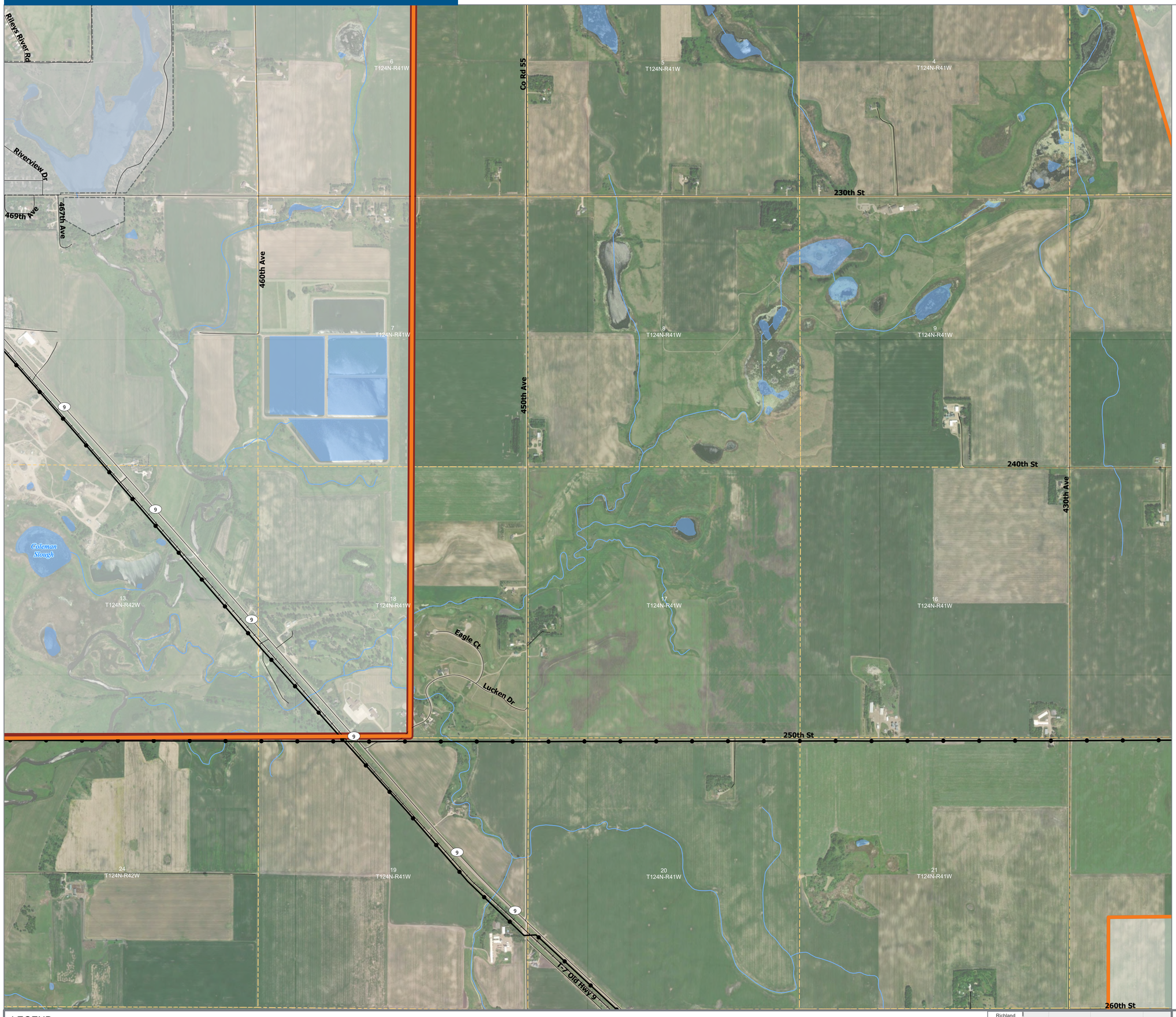

LEGEND

- Project Corridor
- Study Area
- Existing AC Transmission Line
- Existing DC Transmission Line
- Project Substation
- Railroad
- Road
- Airport
- Section Line
- Waterbody
- River/Stream
- County Boundary
- Municipal Boundary

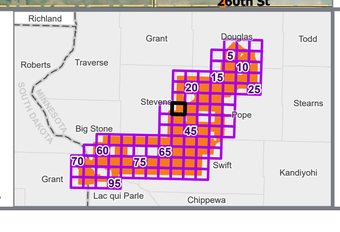

BSSA Big Stone South to Alexandria

BIG STONE SOUTH - ALEXANDRIA TRANSMISSION LINE PROJECT

0 1,000 2,000 Feet

Data Current as of: 10/11/2023

COMMENTS:

PROJECT CORRIDOR

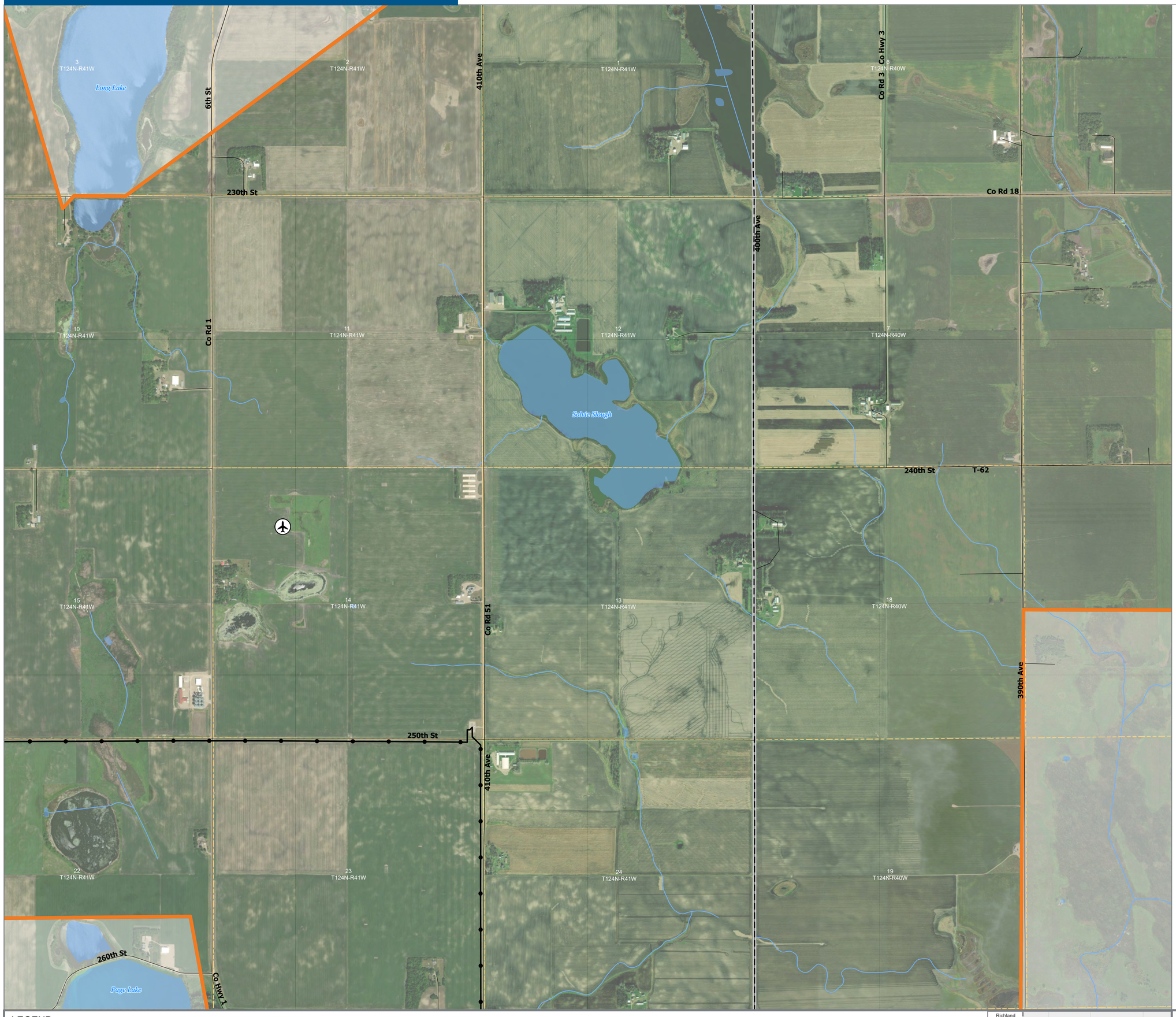

LEGEND

- Project Corridor
- Study Area
- Existing AC Transmission Line
- Existing DC Transmission Line
- Project Substation
- Railroad
- Road
- Airport
- Section Line
- Waterbody
- River/Stream
- County Boundary
- Municipal Boundary

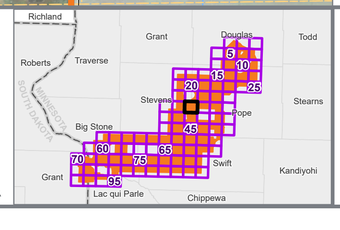

BSSA
Big Stone South to Alexandria

BIG STONE SOUTH - ALEXANDRIA TRANSMISSION LINE PROJECT

0 1,000 2,000
Feet

Data Current as of: 10/11/2023

COMMENTS:

PROJECT CORRIDOR

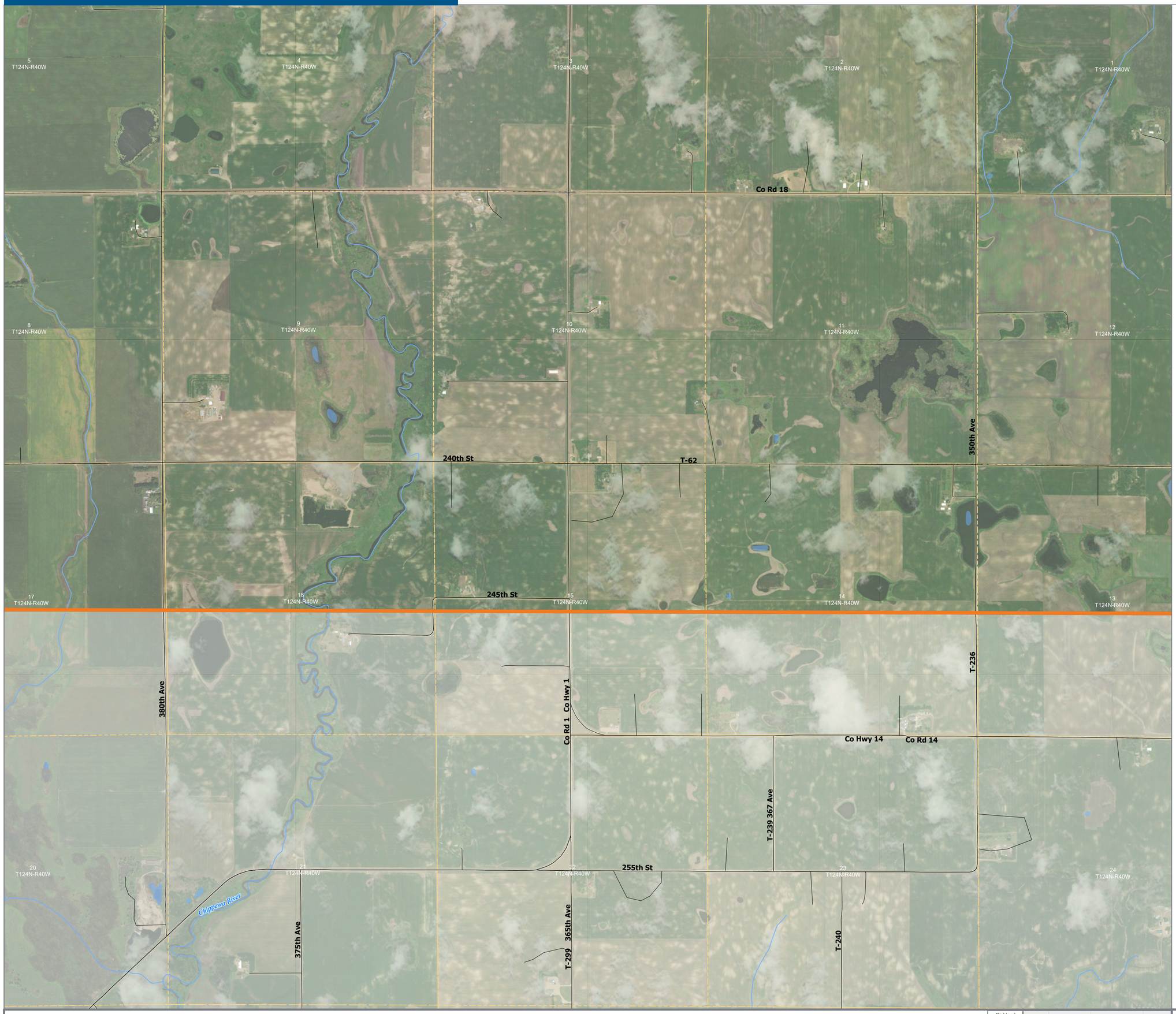

COMMENTS:

LEGEND

- Project Corridor
- Study Area
- Existing AC Transmission Line
- Existing DC Transmission Line
- Project Substation
- Railroad
- Road
- Airport
- Section Line
- Waterbody
- River/Stream
- County Boundary
- Municipal Boundary

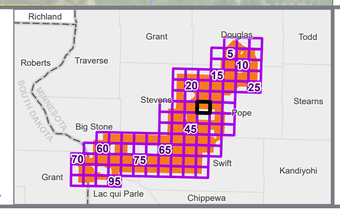

BSSA
Big Stone South to Alexandria

BIG STONE SOUTH - ALEXANDRIA TRANSMISSION LINE PROJECT

0 1,000 2,000
Feet

Data Current as of: 10/11/2023

PROJECT CORRIDOR

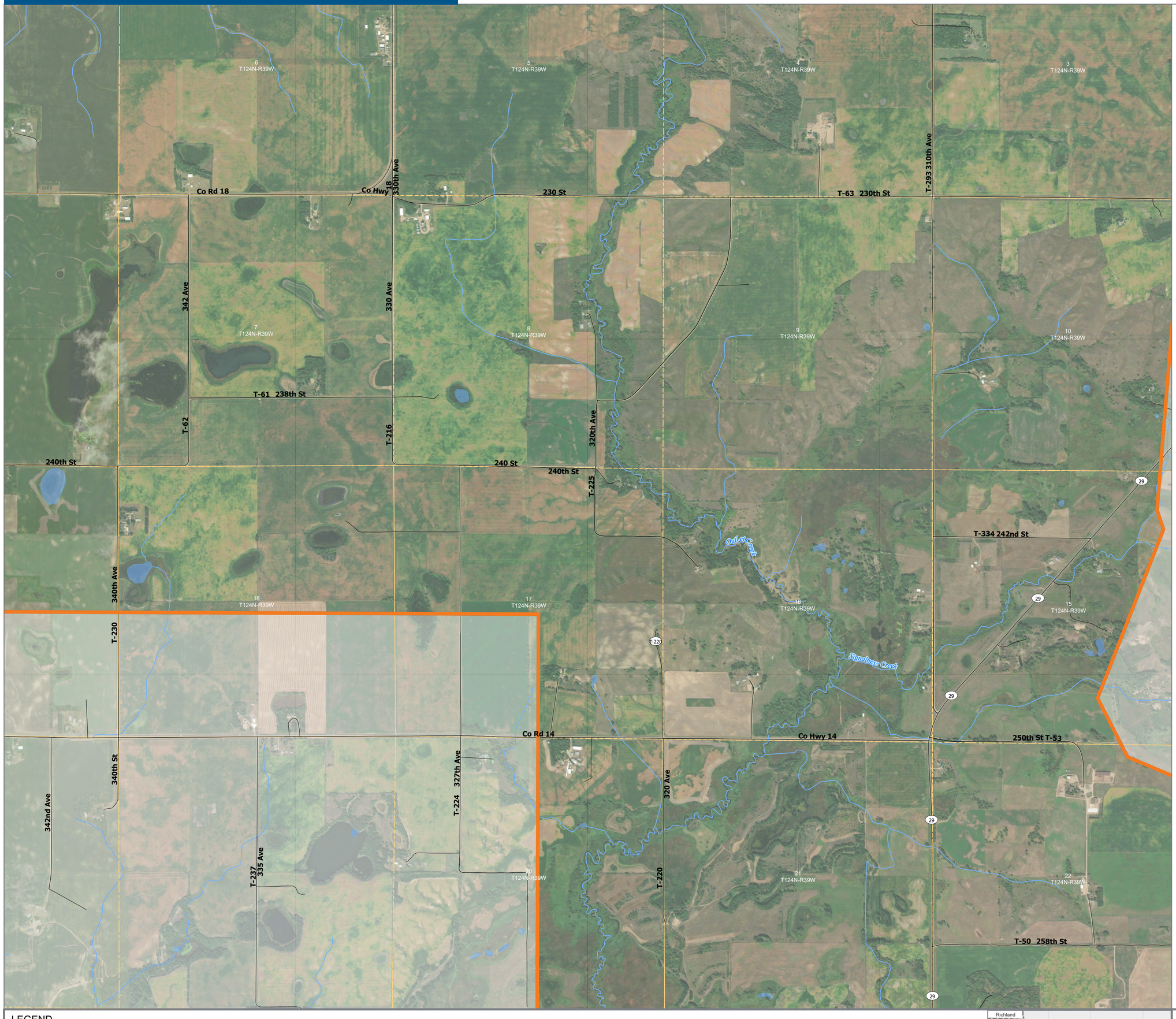

LEGEND

- Project Corridor
- Study Area
- Existing AC Transmission Line
- Existing DC Transmission Line
- Project Substation
- Railroad
- Road
- Airport
- Section Line
- Waterbody
- River/Stream
- County Boundary
- Municipal Boundary

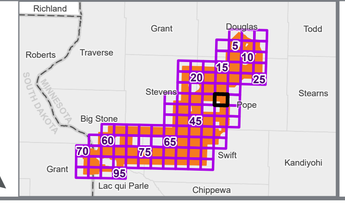

BSSA Big Stone South to Alexandria

BIG STONE SOUTH - ALEXANDRIA TRANSMISSION LINE PROJECT

0 1,000 2,000 Feet

Data Current as of: 10/11/2023

COMMENTS:

PROJECT CORRIDOR

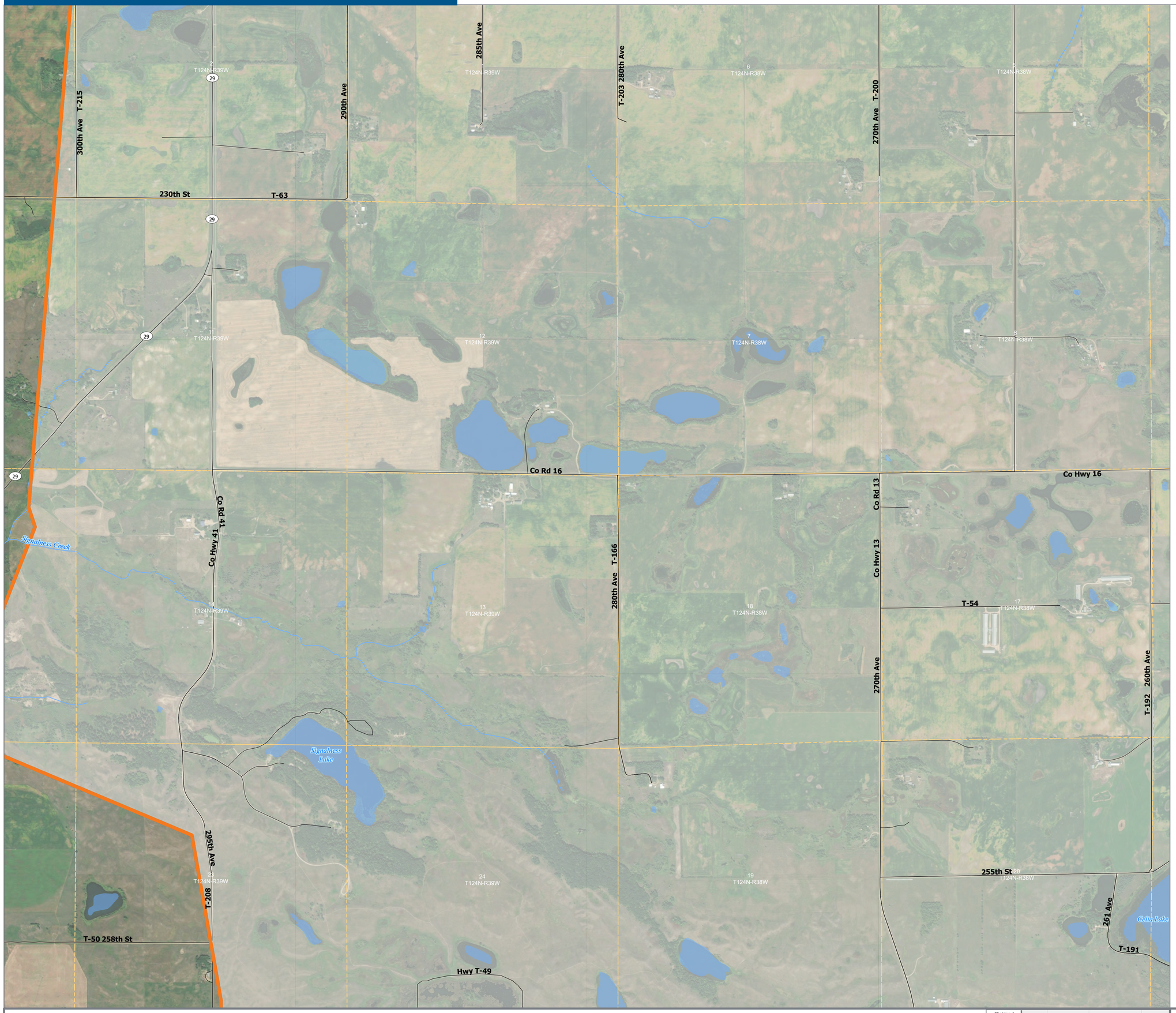

LEGEND

- Project Corridor
- Study Area
- Existing AC Transmission Line
- Existing DC Transmission Line
- Project Substation
- Railroad
- Road
- Airport
- Section Line
- Waterbody
- River/Stream
- County Boundary
- Municipal Boundary

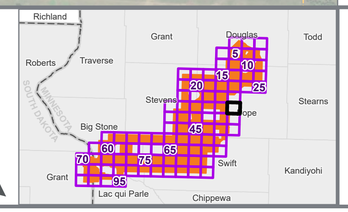

BSSA Big Stone South to Alexandria

BIG STONE SOUTH - ALEXANDRIA TRANSMISSION LINE PROJECT

0 1,000 2,000 Feet

Data Current as of: 10/11/2023

COMMENTS:

PROJECT CORRIDOR

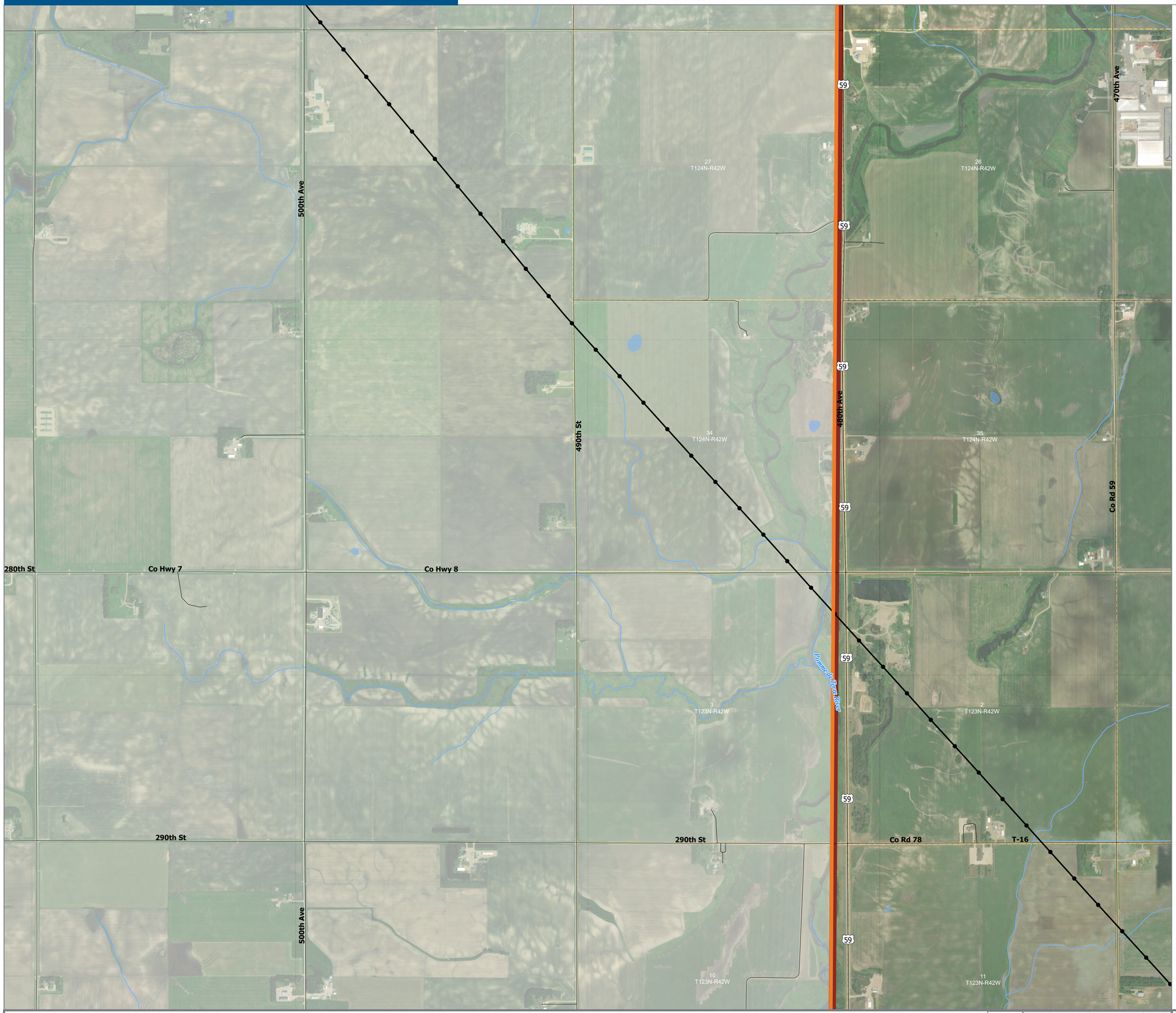

LEGEND

- Project Corridor
- Study Area
- Existing AC Transmission Line
- Existing DC Transmission Line
- Project Substation
- Railroad
- Road
- Airport
- Section Line
- Waterbody
- River/Stream
- County Boundary
- Municipal Boundary

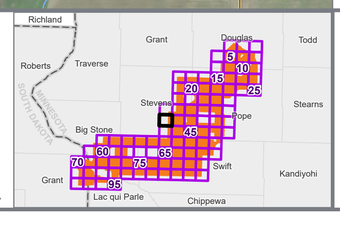

BSSA Big Stone South to Alexandria

BIG STONE SOUTH - ALEXANDRIA TRANSMISSION LINE PROJECT

0 1,000 2,000 Feet

Data Current as of: 10/11/2023

COMMENTS:

PROJECT CORRIDOR

LEGEND

- Project Corridor
- Study Area
- Existing AC Transmission Line
- Existing DC Transmission Line
- Project Substation
- Railroad
- Road
- Airport
- Section Line
- Waterbody
- River/Stream
- County Boundary
- Municipal Boundary

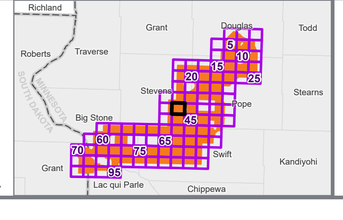

BSSA
Big Stone South to Alexandria

BIG STONE SOUTH - ALEXANDRIA TRANSMISSION LINE PROJECT

0 1,000 2,000
Feet

Data Current as of: 10/11/2023

COMMENTS:

PROJECT CORRIDOR

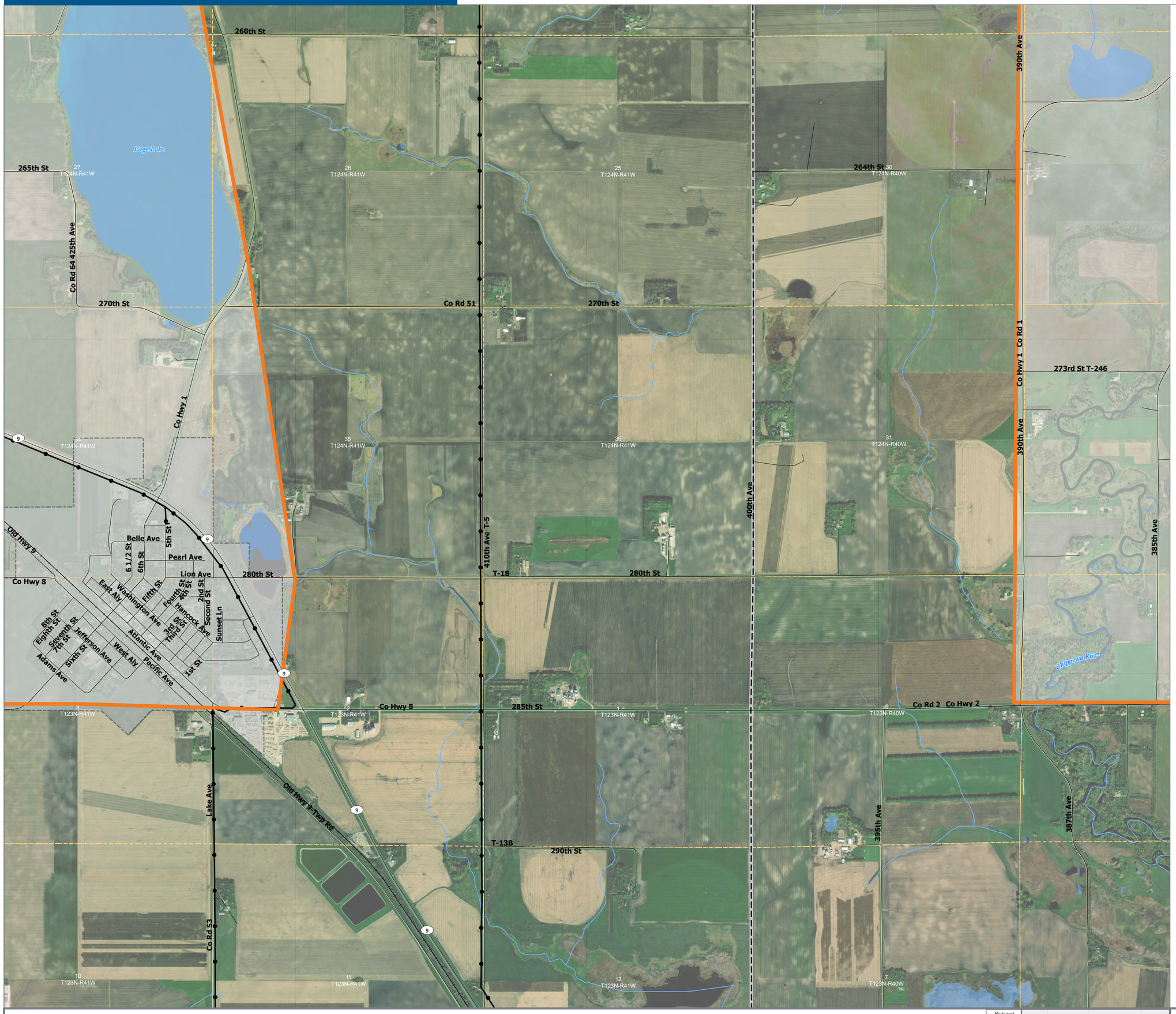

LEGEND

- Project Corridor
- Study Area
- Existing AC Transmission Line
- Existing DC Transmission Line
- Project Substation
- Railroad
- Road
- Airport
- Section Line
- Waterbody
- River/Stream
- County Boundary
- Municipal Boundary

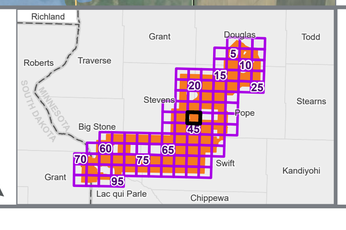

BSSA Big Stone South to Alexandria

BIG STONE SOUTH - ALEXANDRIA TRANSMISSION LINE PROJECT

0 1,000 2,000 Feet

Data Current as of: 10/11/2023

COMMENTS:

PROJECT CORRIDOR

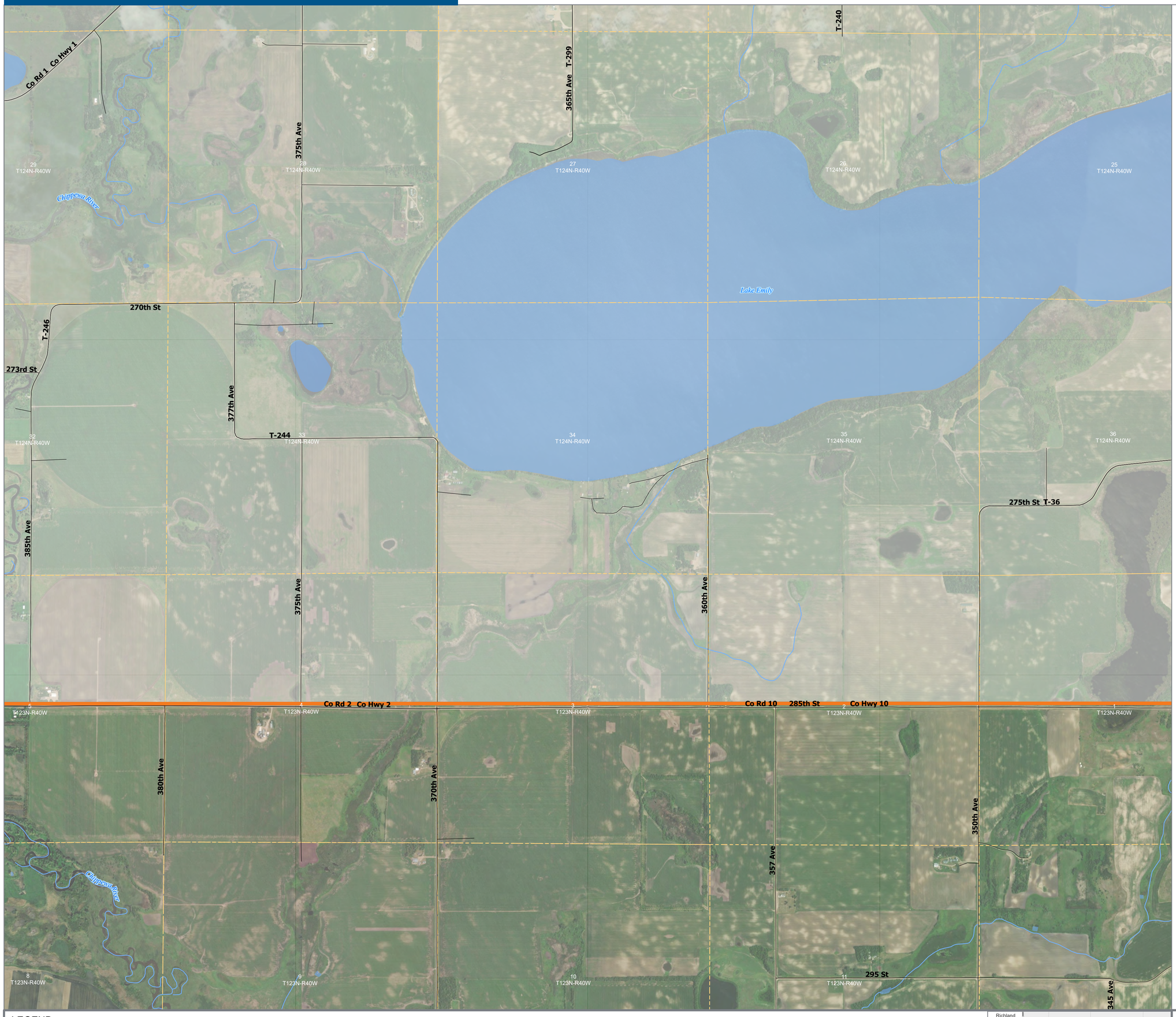

LEGEND

- Project Corridor
- Study Area
- Existing AC Transmission Line
- Existing DC Transmission Line
- Project Substation
- Railroad
- Road
- Airport
- Section Line
- Waterbody
- River/Stream
- County Boundary
- Municipal Boundary

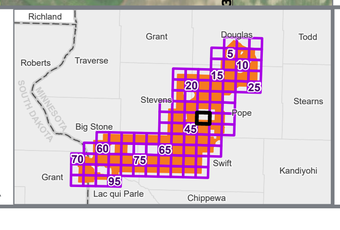

BSSA Big Stone South to Alexandria

BIG STONE SOUTH - ALEXANDRIA TRANSMISSION LINE PROJECT

0 1,000 2,000 Feet

Data Current as of: 10/11/2023

COMMENTS:

PROJECT CORRIDOR

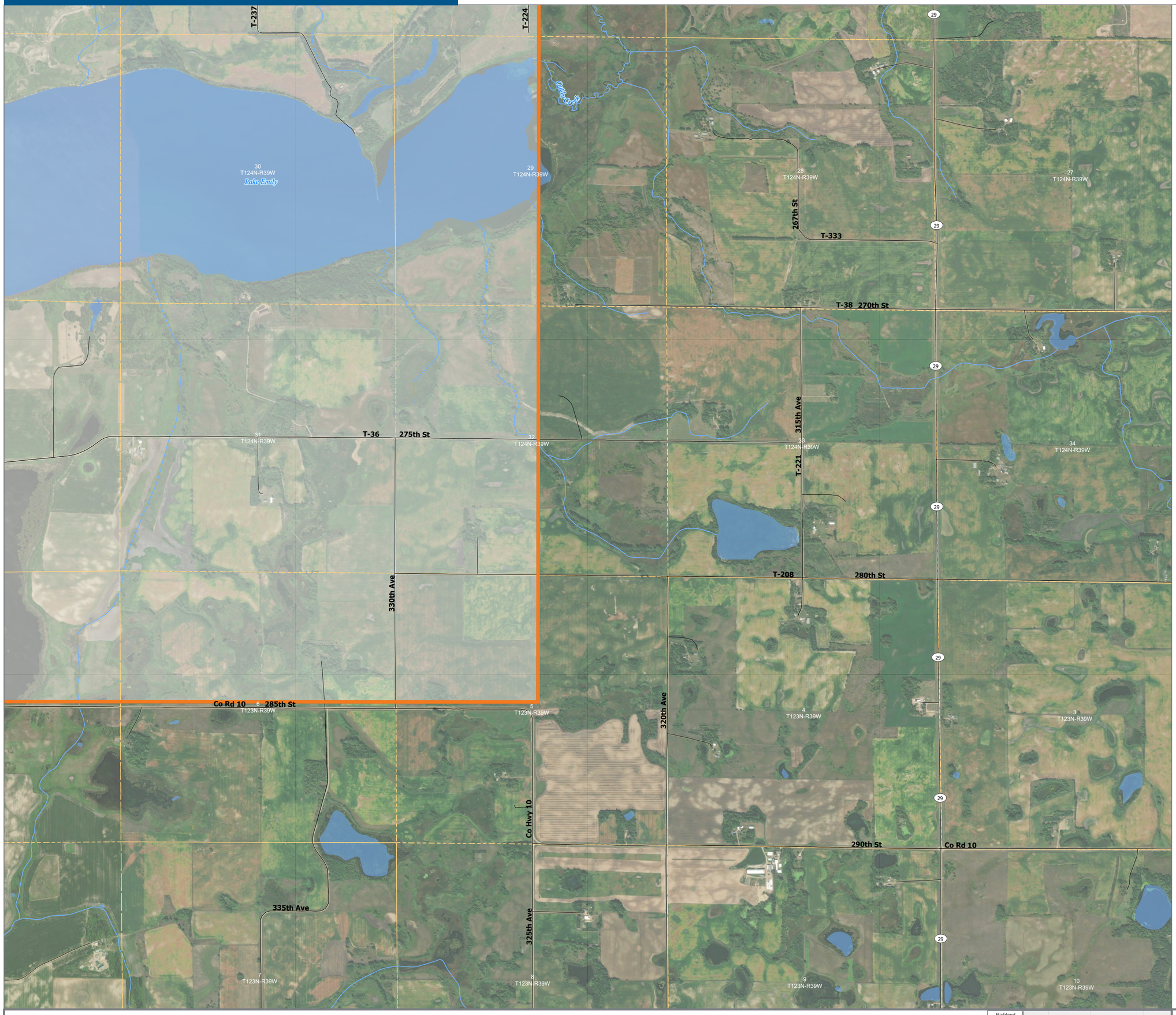

LEGEND

- Project Corridor
- Study Area
- Existing AC Transmission Line
- Existing DC Transmission Line
- Project Substation
- Railroad
- Road
- Airport
- Section Line
- Waterbody
- River/Stream
- County Boundary
- Municipal Boundary

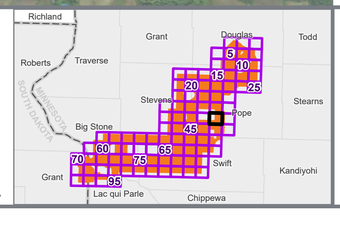

BSSA Big Stone South to Alexandria

BIG STONE SOUTH - ALEXANDRIA TRANSMISSION LINE PROJECT

0 1,000 2,000 Feet

Data Current as of: 10/11/2023

COMMENTS:

PROJECT CORRIDOR

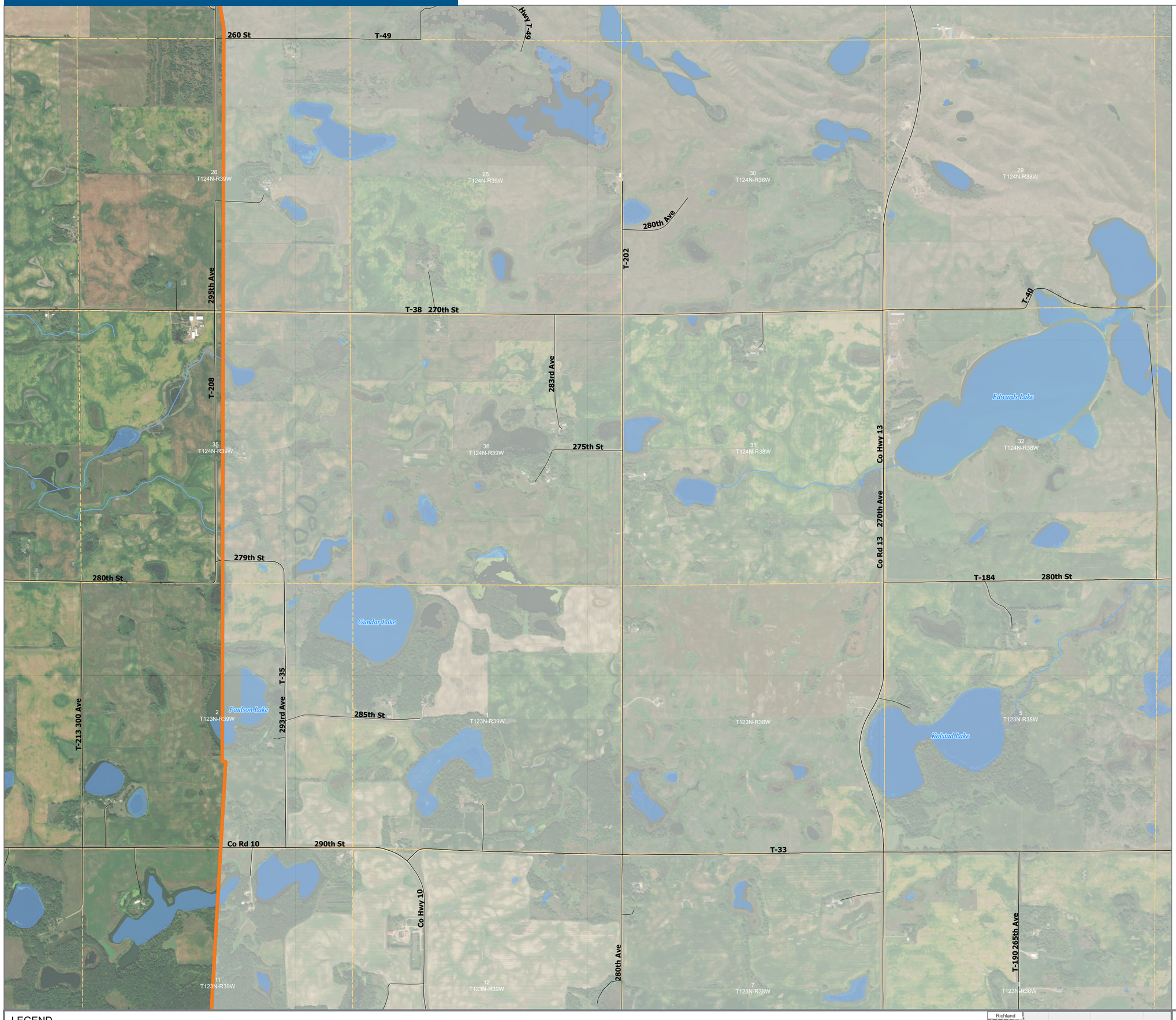

LEGEND

- Project Corridor
- Study Area
- Existing AC Transmission Line
- Existing DC Transmission Line
- Project Substation
- Railroad
- Road
- Airport
- Section Line
- Waterbody
- River/Stream
- County Boundary
- Municipal Boundary

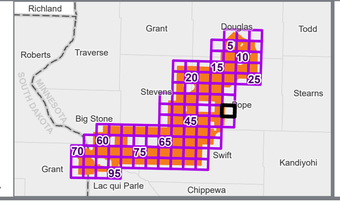

BSSA Big Stone South to Alexandria

BIG STONE SOUTH - ALEXANDRIA TRANSMISSION LINE PROJECT

0 1,000 2,000 Feet

Data Current as of: 10/11/2023

COMMENTS:

PROJECT CORRIDOR

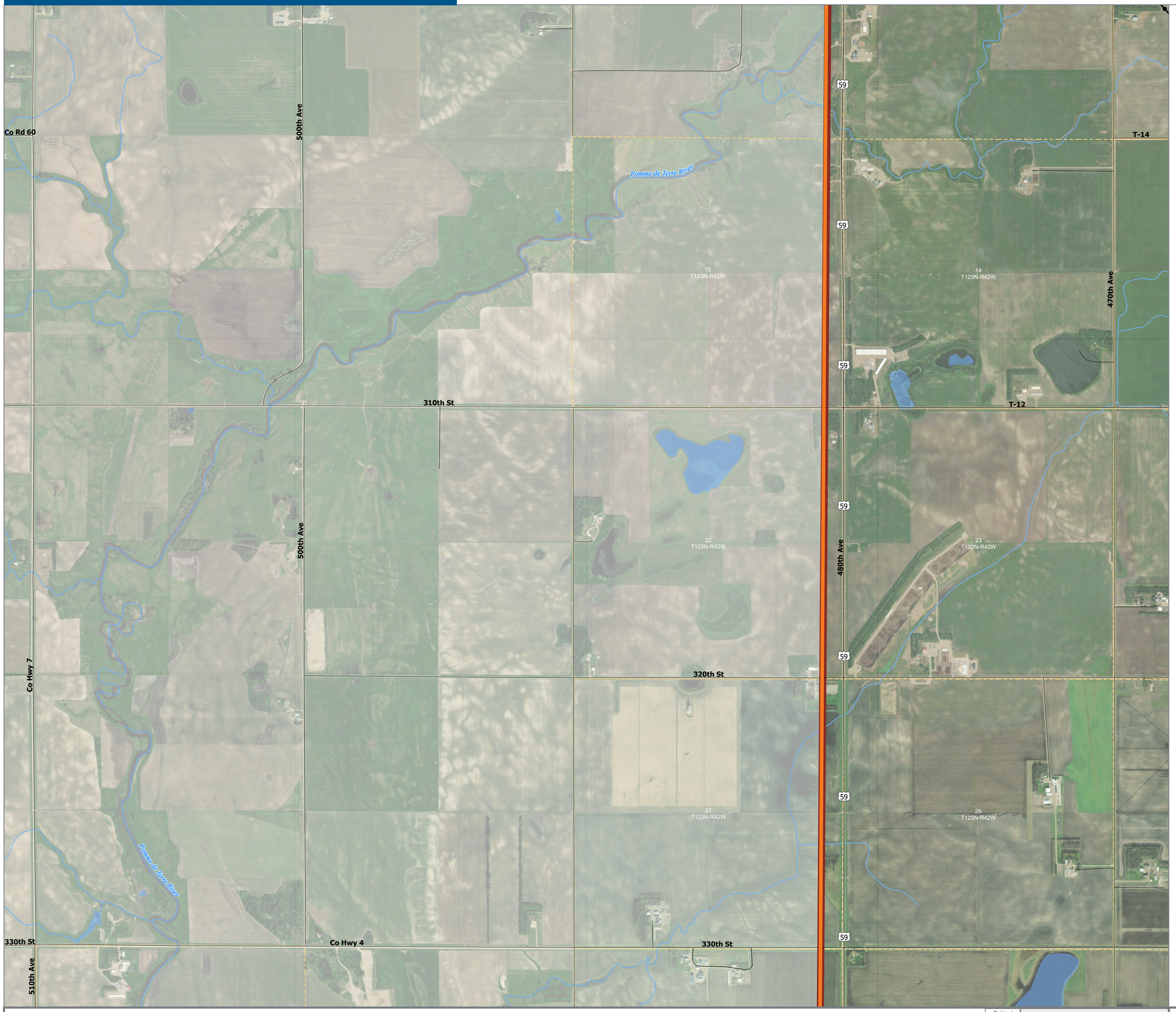

LEGEND

- Project Corridor
- Study Area
- Existing AC Transmission Line
- Existing DC Transmission Line
- Project Substation
- Railroad
- Road
- Airport
- Section Line
- Waterbody
- River/Stream
- County Boundary
- Municipal Boundary

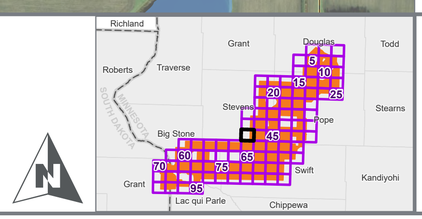

BSSA
Big Stone South to Alexandria

BIG STONE SOUTH - ALEXANDRIA
TRANSMISSION LINE PROJECT

0 1,000 2,000
Feet

Data Current as of: 10/11/2023

COMMENTS:

PROJECT CORRIDOR

LEGEND

- Project Corridor
- Study Area
- Existing AC Transmission Line
- Existing DC Transmission Line
- Project Substation
- Railroad
- Road
- Airport
- Section Line
- Waterbody
- River/Stream
- County Boundary
- Municipal Boundary

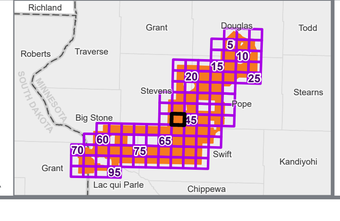

BSSA Big Stone South to Alexandria

BIG STONE SOUTH - ALEXANDRIA TRANSMISSION LINE PROJECT

0 1,000 2,000 Feet

Data Current as of: 10/11/2023

COMMENTS:

PROJECT CORRIDOR

LEGEND

- Project Corridor
- Study Area
- Existing AC Transmission Line
- Existing DC Transmission Line
- Project Substation
- Railroad
- Road
- Airport
- Section Line
- Waterbody
- River/Stream
- County Boundary
- Municipal Boundary

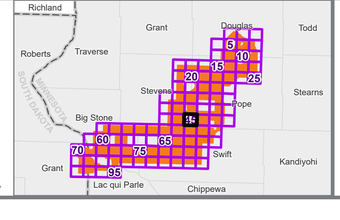

BSSA Big Stone South to Alexandria

BIG STONE SOUTH - ALEXANDRIA TRANSMISSION LINE PROJECT

0 1,000 2,000 Feet

Data Current as of: 10/11/2023

COMMENTS:

PROJECT CORRIDOR

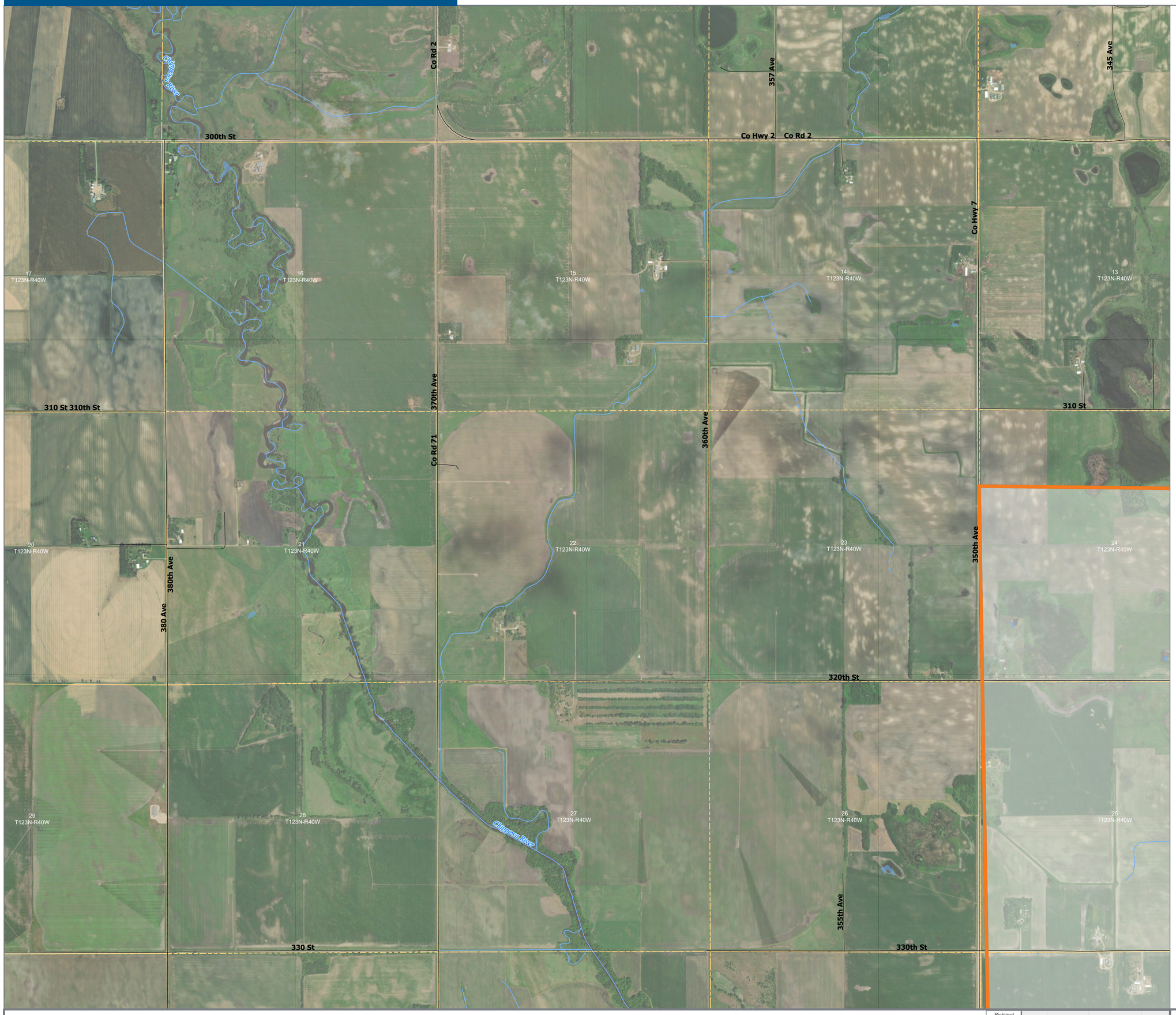

LEGEND

- Project Corridor
- Study Area
- Existing AC Transmission Line
- Existing DC Transmission Line
- Project Substation
- Railroad
- Road
- Airport
- Section Line
- Waterbody
- River/Stream
- County Boundary
- Municipal Boundary

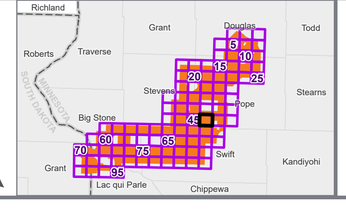

BSSA Big Stone South to Alexandria

BIG STONE SOUTH - ALEXANDRIA TRANSMISSION LINE PROJECT

0 1,000 2,000 Feet

Data Current as of: 10/11/2023

COMMENTS:

PROJECT CORRIDOR

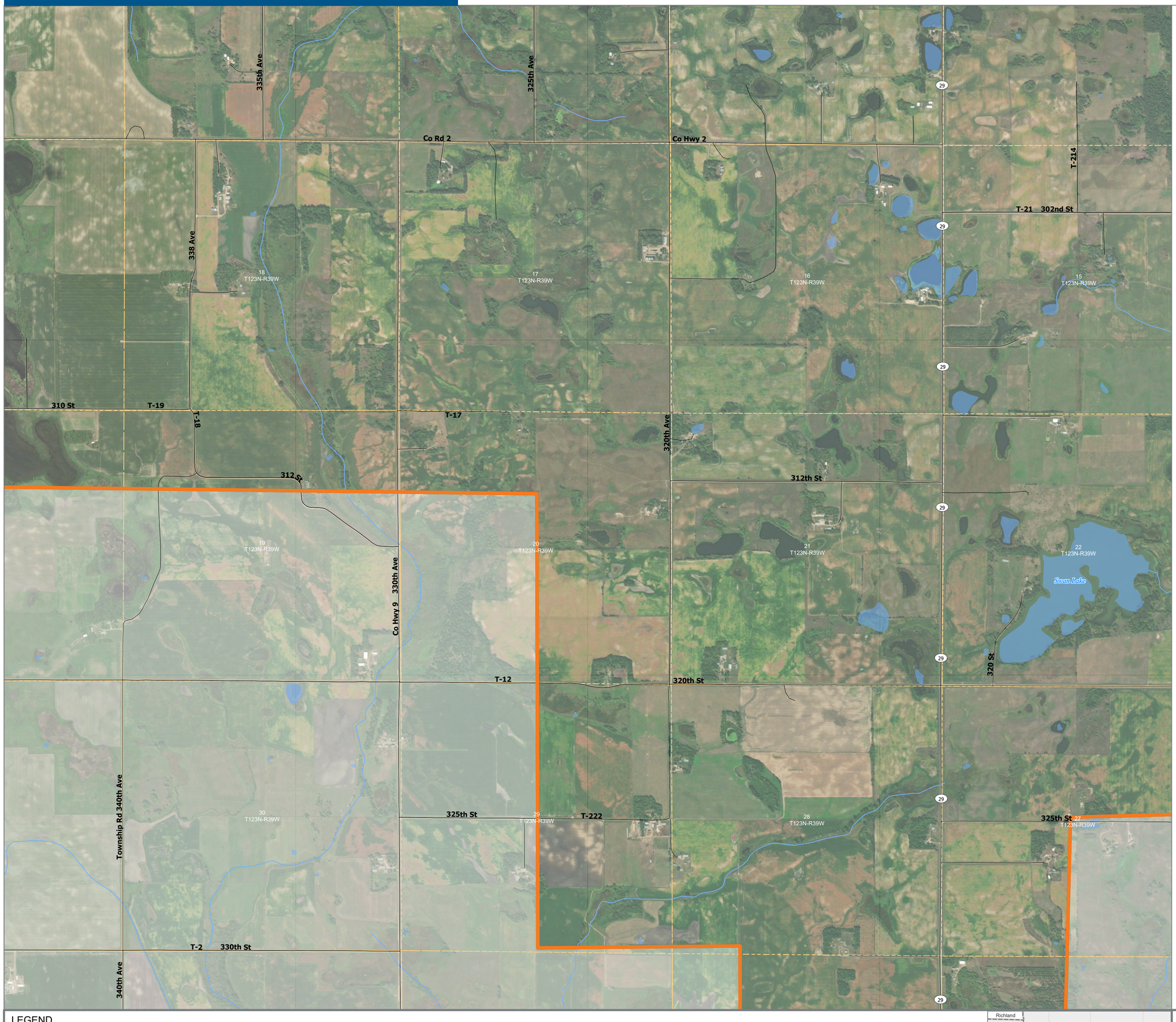

LEGEND

- Project Corridor
- Study Area
- Existing AC Transmission Line
- Existing DC Transmission Line
- Project Substation
- Railroad
- Road
- Airport
- Section Line
- Waterbody
- River/Stream
- County Boundary
- Municipal Boundary

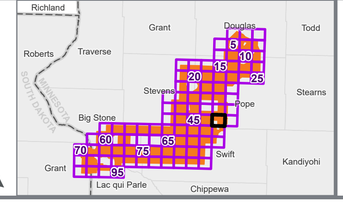

BSSA Big Stone South to Alexandria

BIG STONE SOUTH - ALEXANDRIA TRANSMISSION LINE PROJECT

0 1,000 2,000 Feet

Data Current as of: 10/11/2023

COMMENTS:

PROJECT CORRIDOR

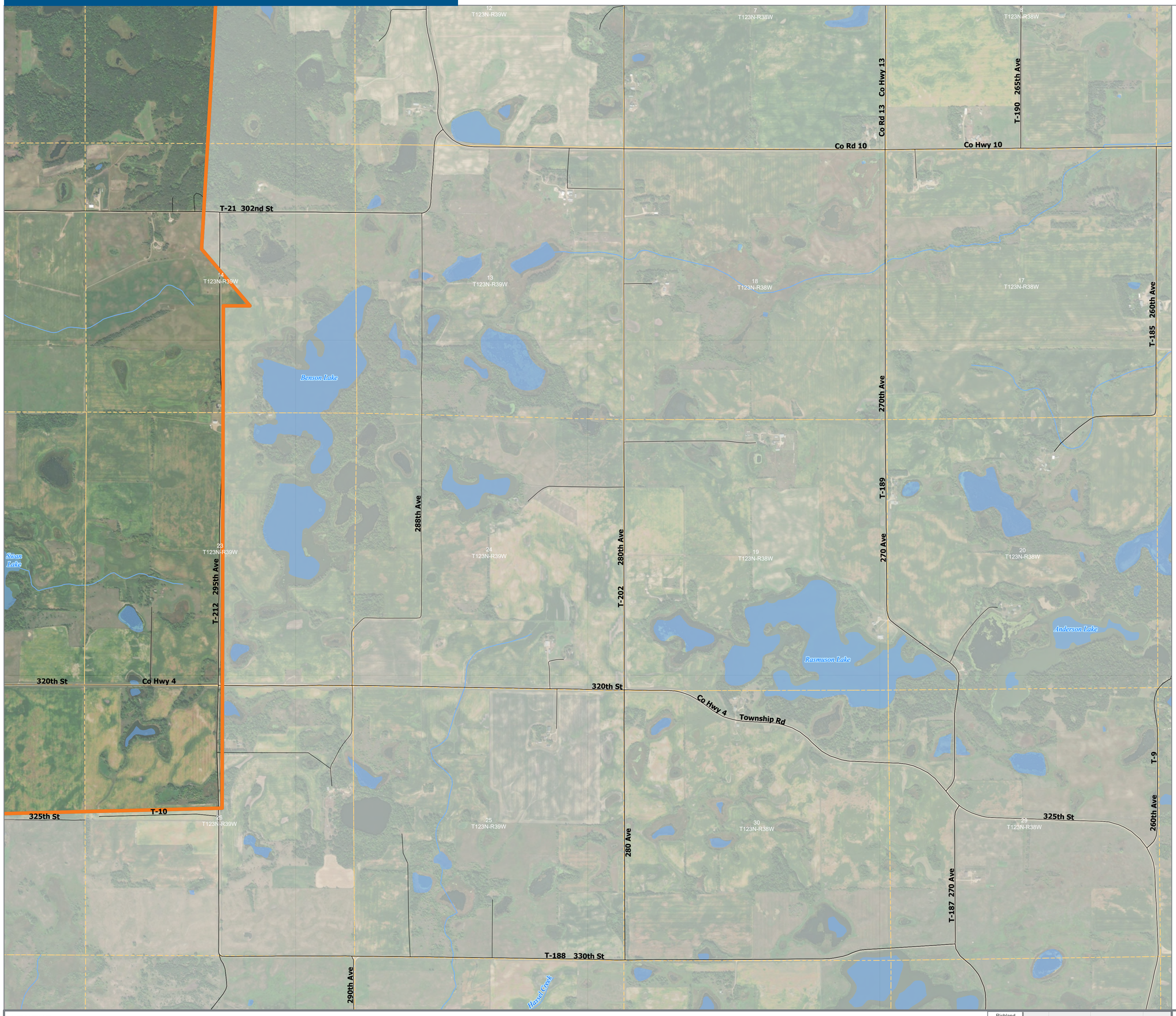

LEGEND

- Project Corridor
- Study Area
- Existing AC Transmission Line
- Existing DC Transmission Line
- Project Substation
- Railroad
- Road
- Airport
- Section Line
- Waterbody
- River/Stream
- County Boundary
- Municipal Boundary

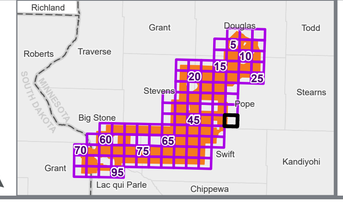

BSSA Big Stone South to Alexandria

BIG STONE SOUTH - ALEXANDRIA TRANSMISSION LINE PROJECT

0 1,000 2,000 Feet

Data Current as of: 10/11/2023

COMMENTS:

PROJECT CORRIDOR

COMMENTS:

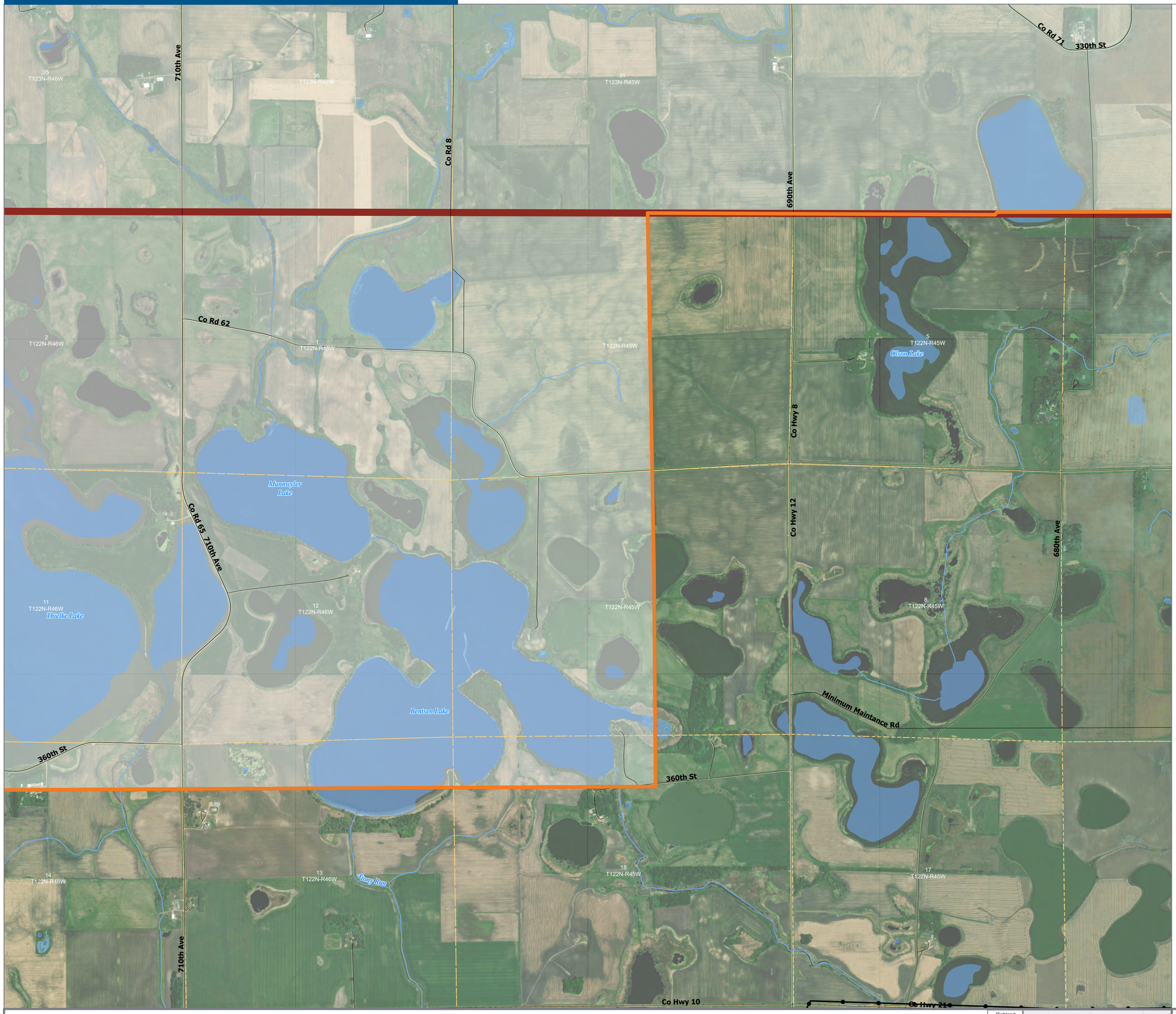

LEGEND

- Project Corridor
- Study Area
- Existing AC Transmission Line
- Existing DC Transmission Line
- Project Substation
- Railroad
- Road
- Airport
- Section Line
- Waterbody
- River/Stream
- County Boundary
- Municipal Boundary

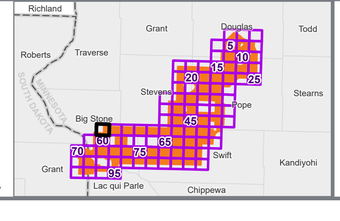

BSSA
Big Stone South to Alexandria

BIG STONE SOUTH - ALEXANDRIA TRANSMISSION LINE PROJECT

0 1,000 2,000
Feet

Data Current as of: 10/11/2023

PROJECT CORRIDOR

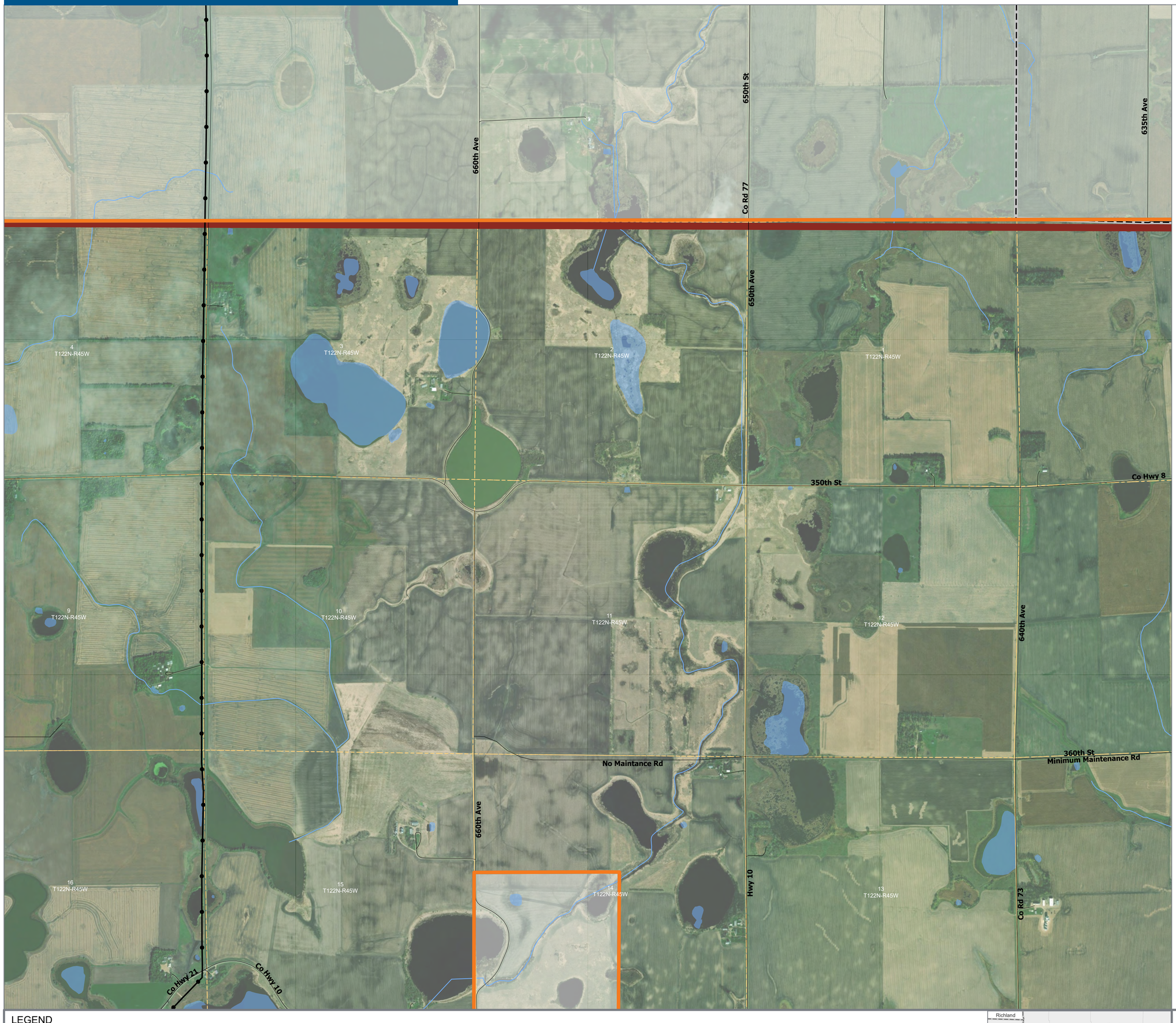

LEGEND

- Project Corridor
- Study Area
- Existing AC Transmission Line
- Existing DC Transmission Line
- Project Substation
- Railroad
- Road
- Airport
- Section Line
- Waterbody
- River/Stream
- County Boundary
- Municipal Boundary

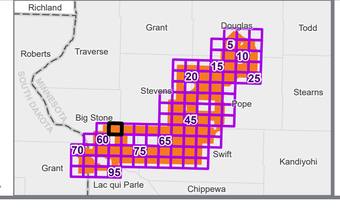

BSSA Big Stone South to Alexandria

BIG STONE SOUTH - ALEXANDRIA TRANSMISSION LINE PROJECT

0 1,000 2,000 Feet

Data Current as of: 10/11/2023

COMMENTS:

PROJECT CORRIDOR

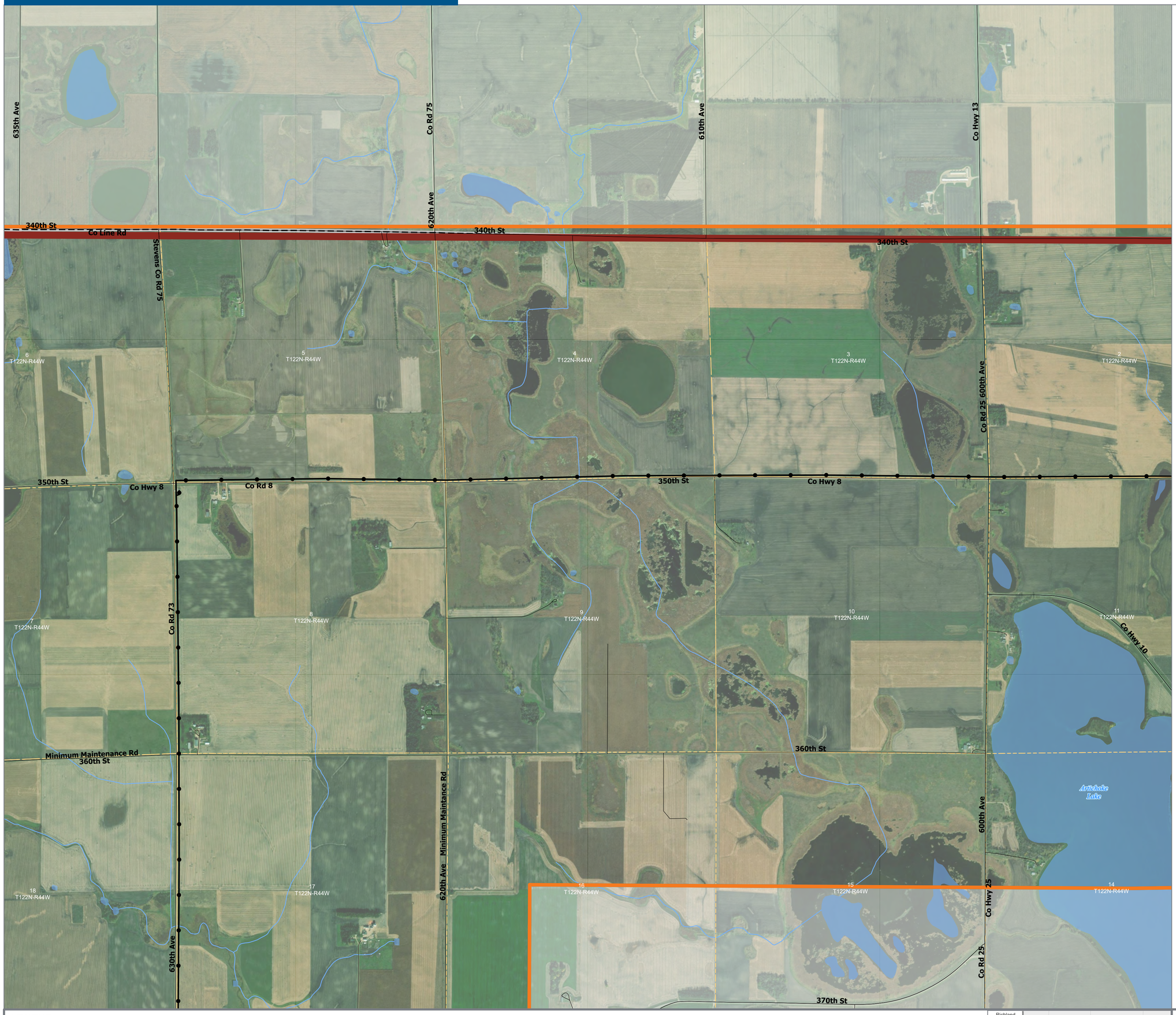

LEGEND

- Project Corridor
- Study Area
- Existing AC Transmission Line
- Existing DC Transmission Line
- Project Substation
- Railroad
- Road
- Airport
- Section Line
- Waterbody
- River/Stream
- County Boundary
- Municipal Boundary

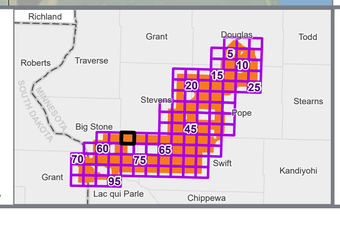

BSSA Big Stone South to Alexandria

BIG STONE SOUTH - ALEXANDRIA TRANSMISSION LINE PROJECT

0 1,000 2,000 Feet

Data Current as of: 10/11/2023

COMMENTS:

PROJECT CORRIDOR

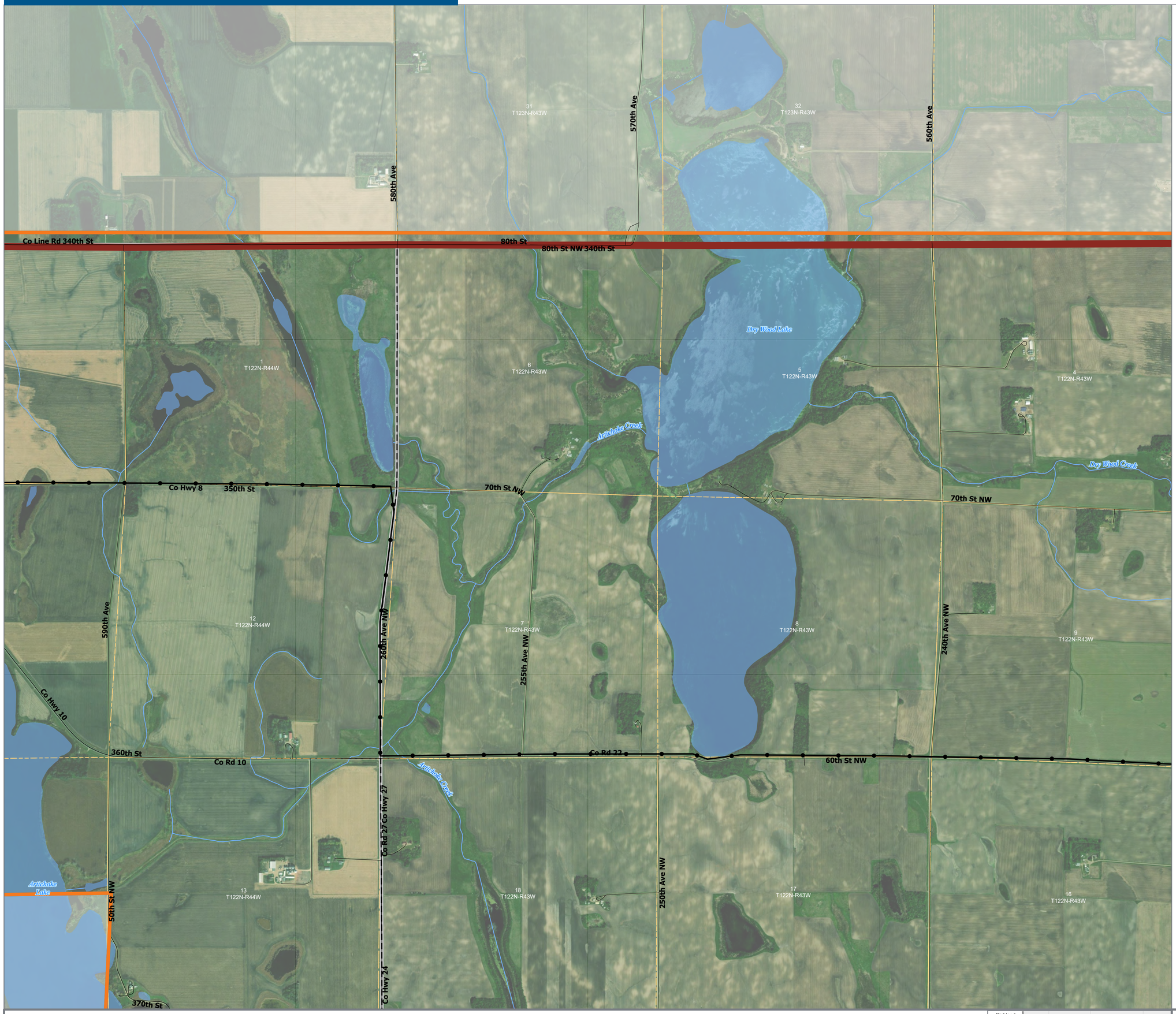

LEGEND

- Project Corridor
- Study Area
- Existing AC Transmission Line
- Existing DC Transmission Line
- Project Substation
- Railroad
- Road
- Airport
- Section Line
- Waterbody
- River/Stream
- County Boundary
- Municipal Boundary

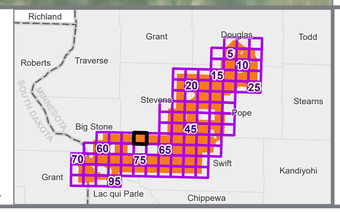

BSSA
Big Stone South to Alexandria

BIG STONE SOUTH - ALEXANDRIA
TRANSMISSION LINE PROJECT

0 1,000 2,000
Feet

Data Current as of: 10/11/2023

COMMENTS:

PROJECT CORRIDOR

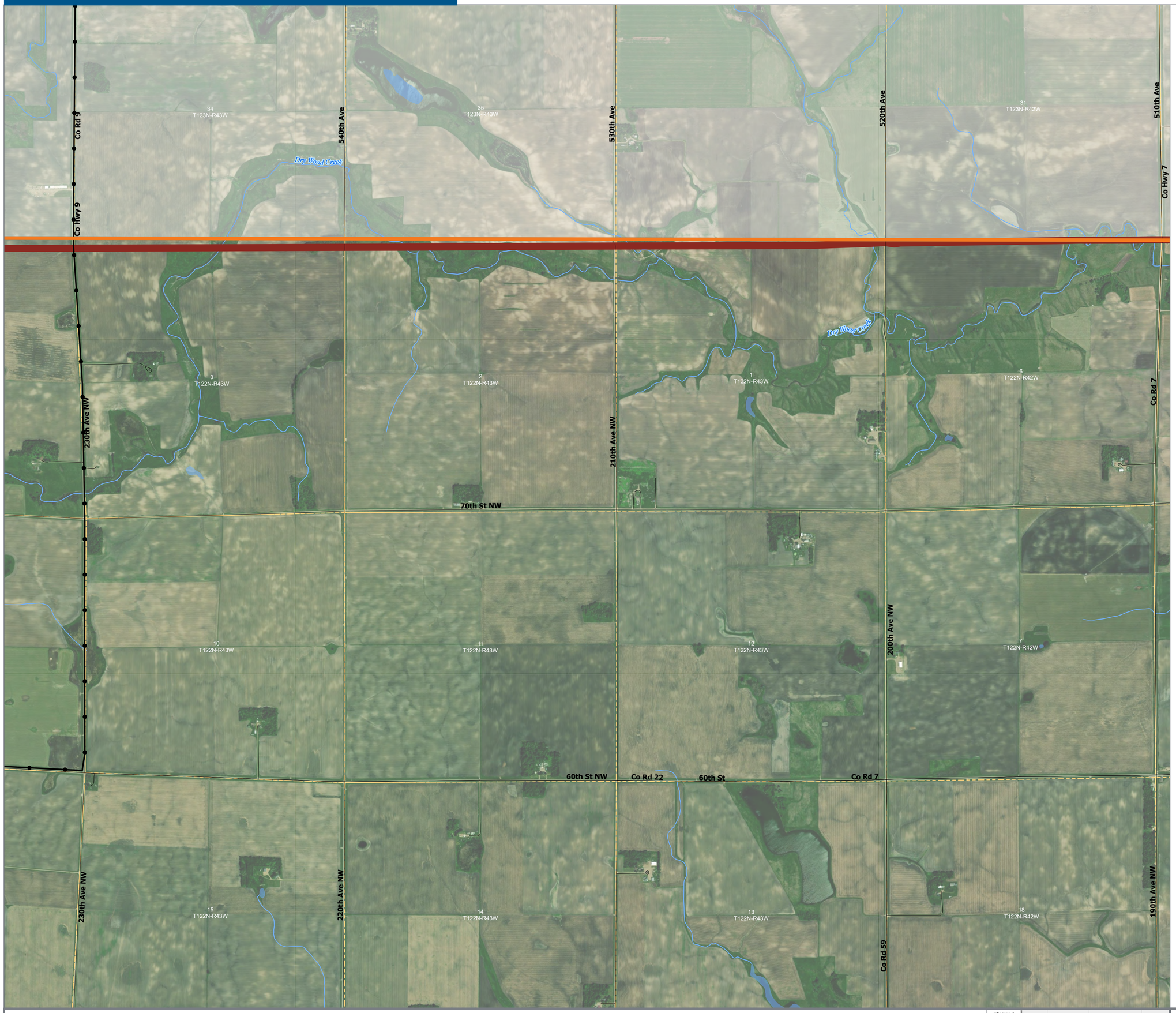

LEGEND

- Project Corridor
- Study Area
- Existing AC Transmission Line
- Existing DC Transmission Line
- Project Substation
- Railroad
- Road
- Airport
- Section Line
- Waterbody
- River/Stream
- County Boundary
- Municipal Boundary

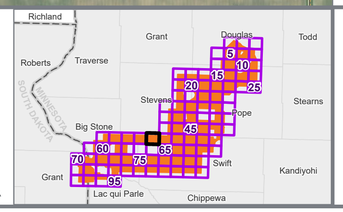

BSSA Big Stone South to Alexandria

BIG STONE SOUTH - ALEXANDRIA TRANSMISSION LINE PROJECT

0 1,000 2,000 Feet

Data Current as of: 10/11/2023

COMMENTS:

PROJECT CORRIDOR

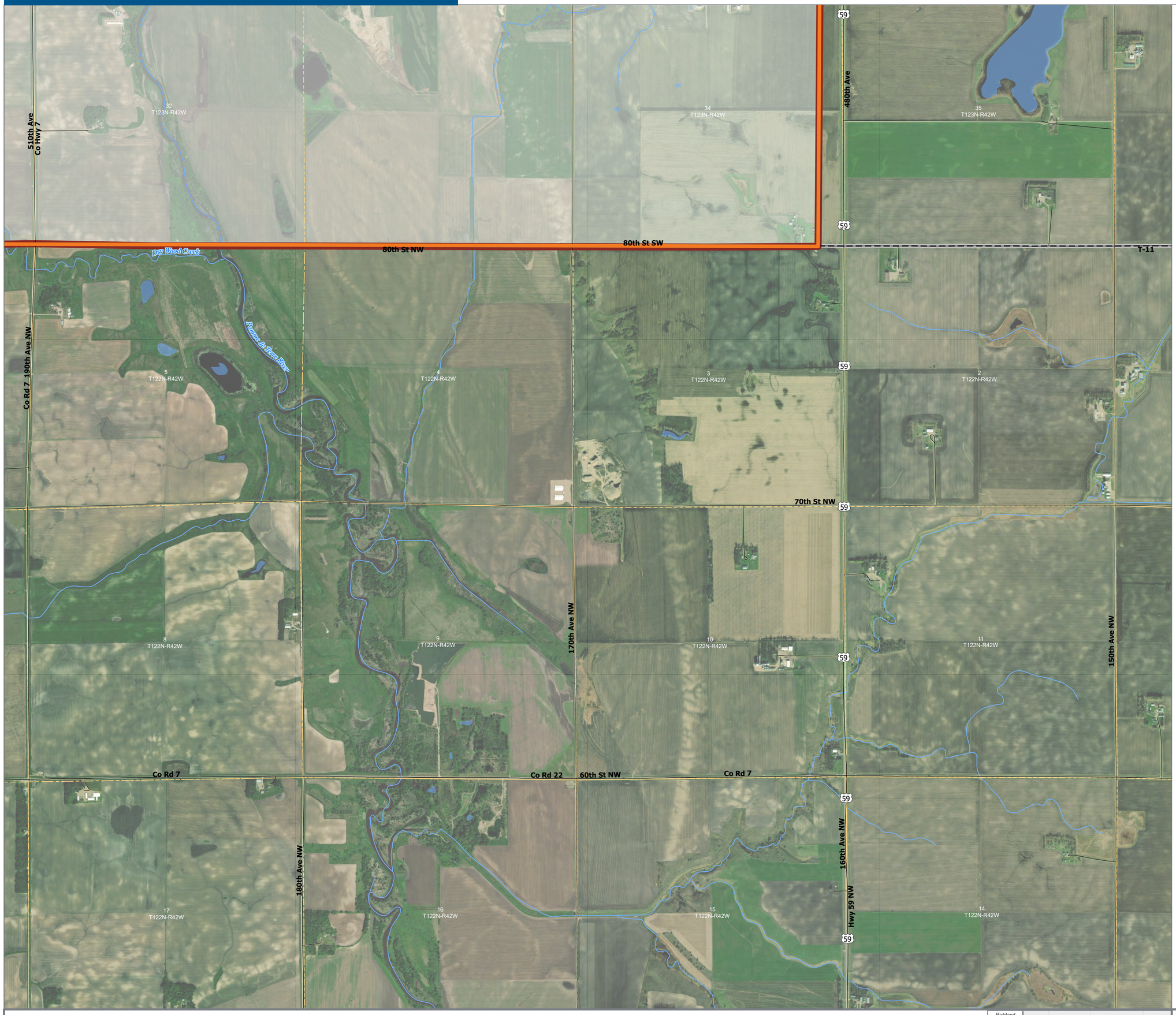

LEGEND

- Project Corridor
- Study Area
- Existing AC Transmission Line
- Existing DC Transmission Line
- Project Substation
- Railroad
- Road
- Airport
- Section Line
- Waterbody
- River/Stream
- County Boundary
- Municipal Boundary

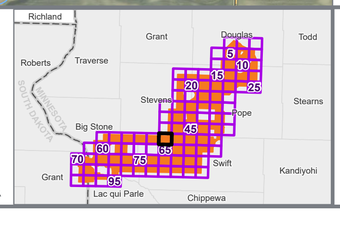

BSSA
Big Stone South to Alexandria

BIG STONE SOUTH - ALEXANDRIA TRANSMISSION LINE PROJECT

0 1,000 2,000
Feet

Data Current as of: 10/11/2023

COMMENTS:

PROJECT CORRIDOR

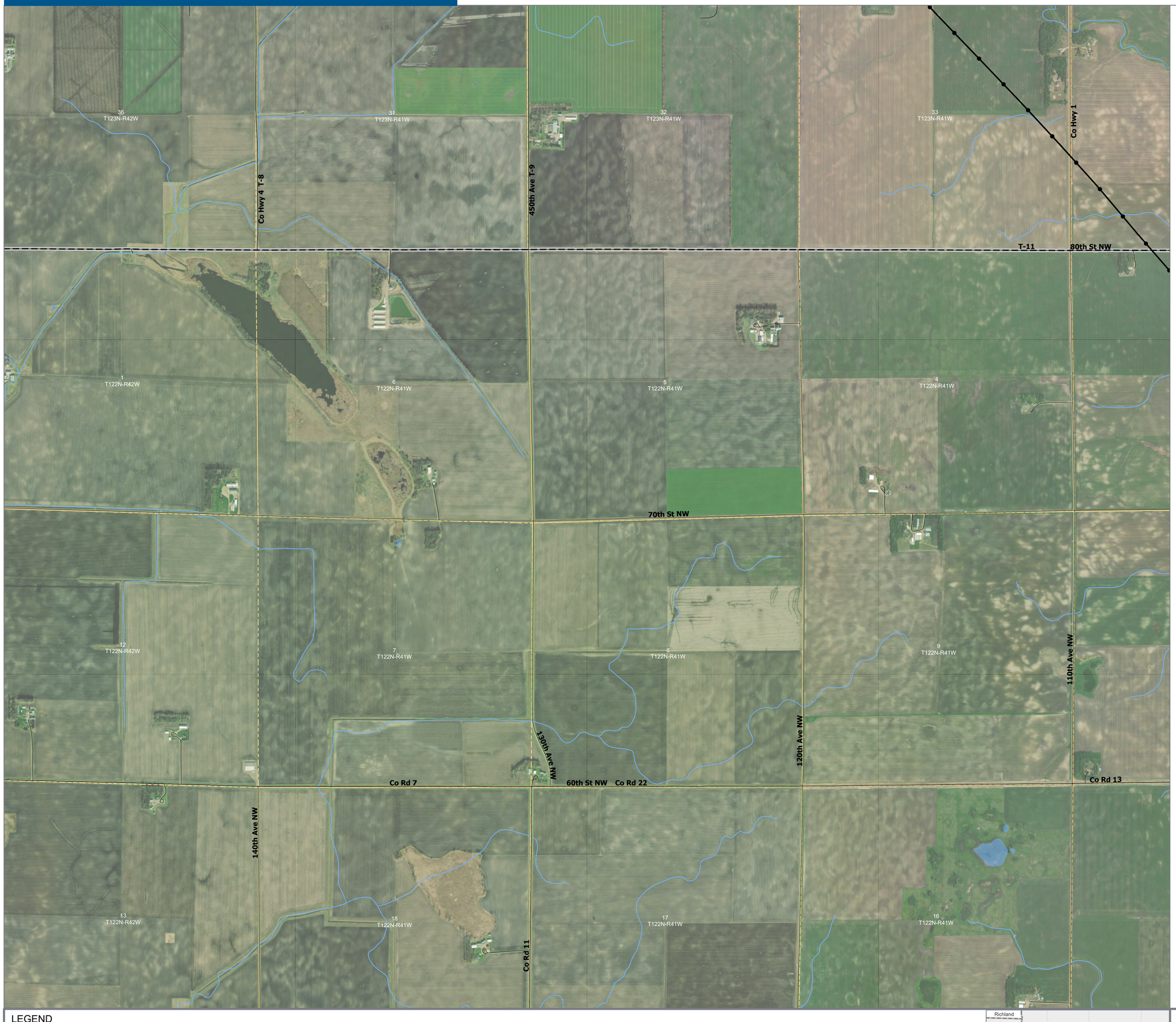

LEGEND

- Project Corridor
- Study Area
- Existing AC Transmission Line
- Existing DC Transmission Line
- Project Substation
- Railroad
- Road
- Airport
- Section Line
- Waterbody
- River/Stream
- County Boundary
- Municipal Boundary

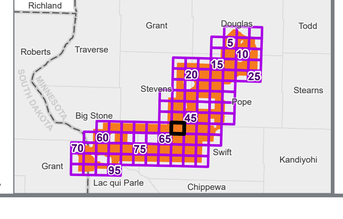

BSSA Big Stone South to Alexandria

BIG STONE SOUTH - ALEXANDRIA TRANSMISSION LINE PROJECT

0 1,000 2,000 Feet

Data Current as of: 10/11/2023

COMMENTS:

PROJECT CORRIDOR

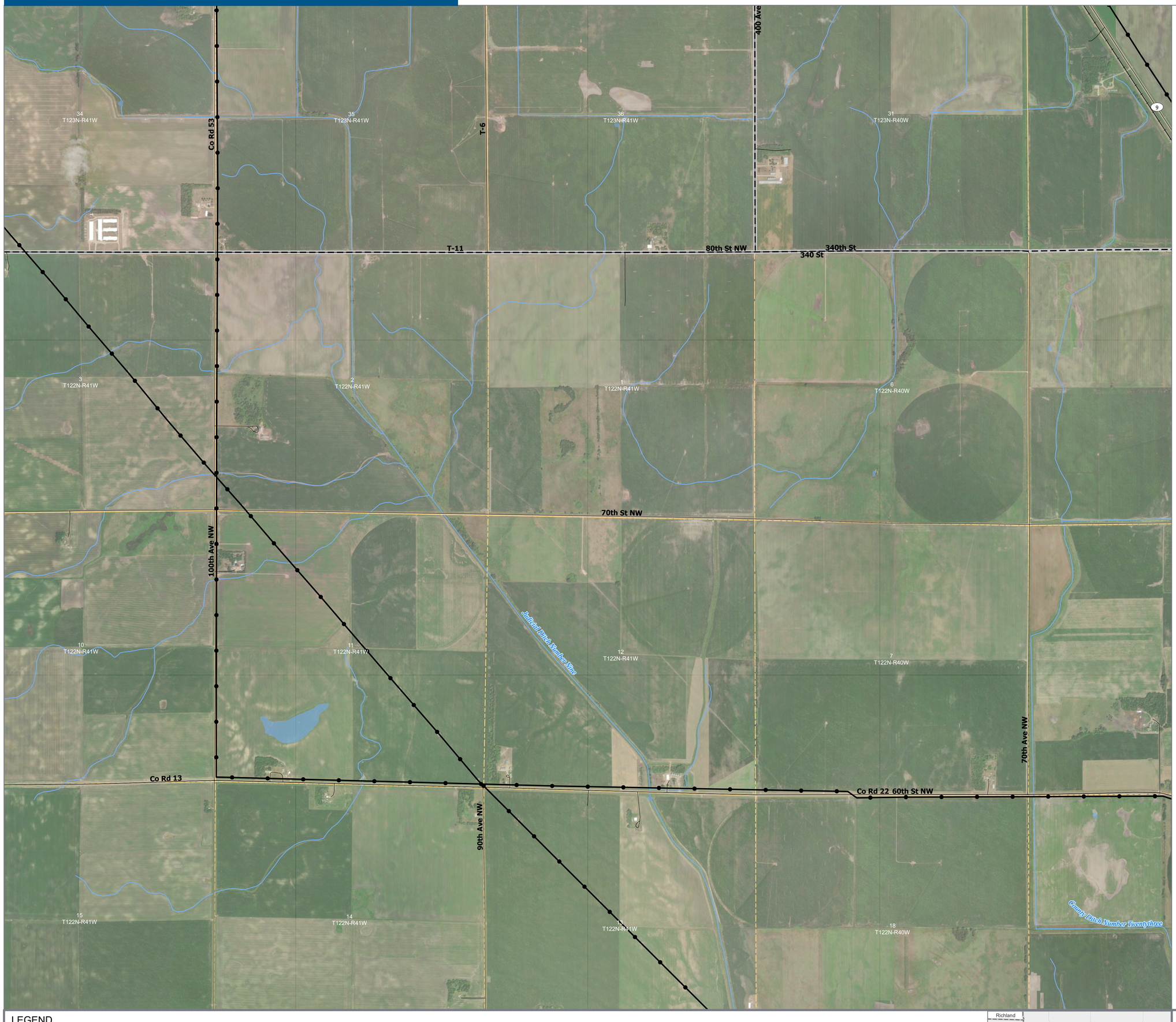

LEGEND

- Project Corridor
- Study Area
- Existing AC Transmission Line
- Existing DC Transmission Line
- Project Substation
- Railroad
- Road
- Airport
- Section Line
- Waterbody
- River/Stream
- County Boundary
- Municipal Boundary

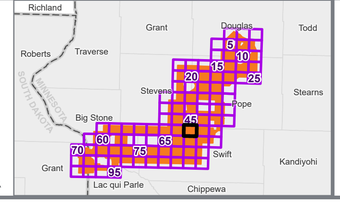

BSSA Big Stone South to Alexandria

BIG STONE SOUTH - ALEXANDRIA TRANSMISSION LINE PROJECT

0 1,000 2,000 Feet

Data Current as of: 10/11/2023

COMMENTS:

PROJECT CORRIDOR

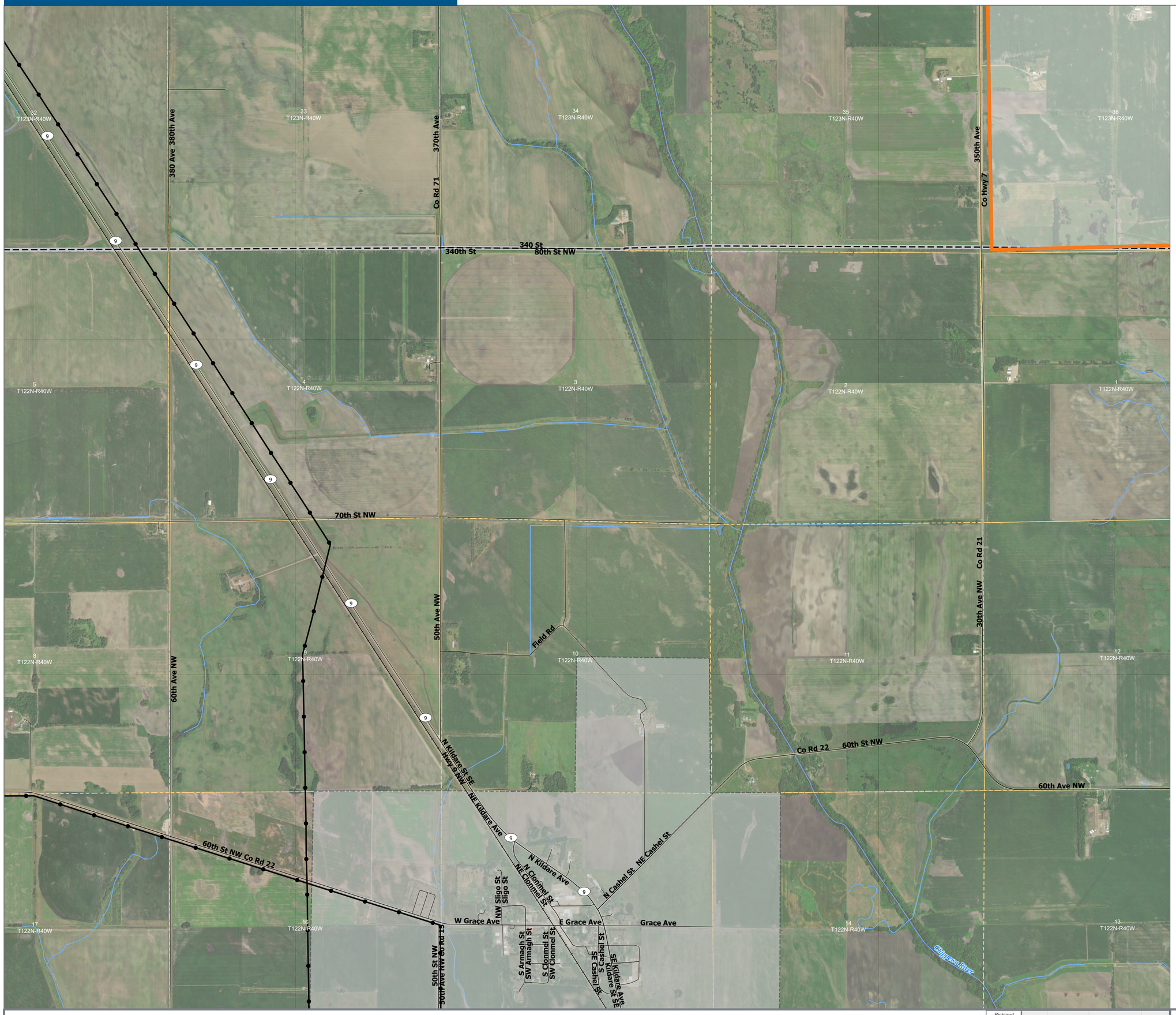

LEGEND

- Project Corridor
- Study Area
- Existing AC Transmission Line
- Existing DC Transmission Line
- Project Substation
- Railroad
- Road
- Airport
- Section Line
- Waterbody
- River/Stream
- County Boundary
- Municipal Boundary

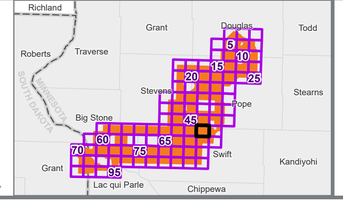

BSSA Big Stone South to Alexandria

BIG STONE SOUTH - ALEXANDRIA TRANSMISSION LINE PROJECT

0 1,000 2,000 Feet

Data Current as of: 10/11/2023

COMMENTS:

PROJECT CORRIDOR

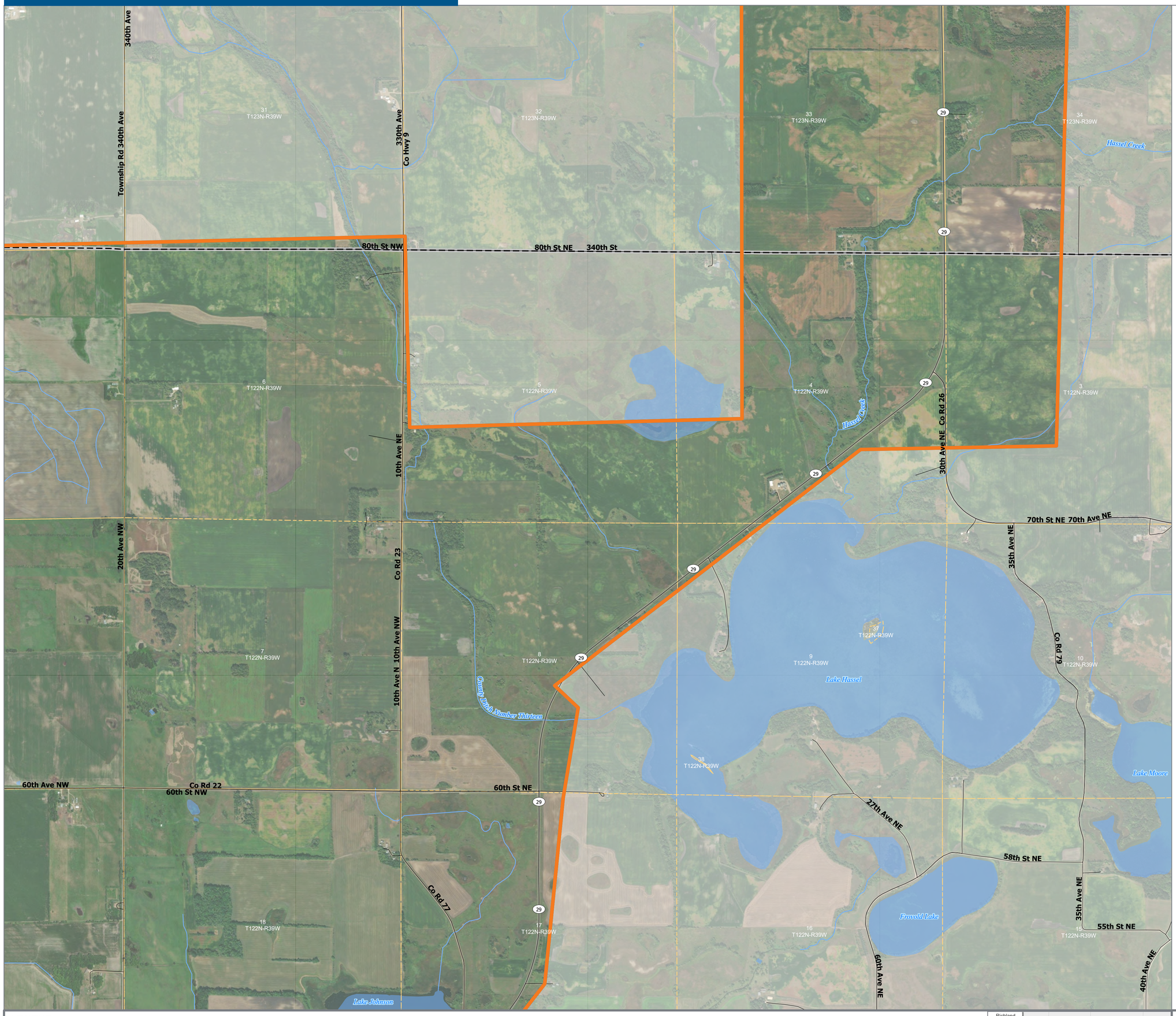

LEGEND

- Project Corridor
- Study Area
- Existing AC Transmission Line
- Existing DC Transmission Line
- Project Substation
- Railroad
- Road
- Airport
- Section Line
- Waterbody
- River/Stream
- County Boundary
- Municipal Boundary

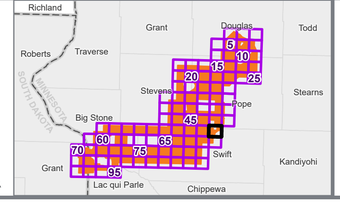

BSSA
Big Stone South to Alexandria

BIG STONE SOUTH - ALEXANDRIA TRANSMISSION LINE PROJECT

0 1,000 2,000
Feet

Data Current as of: 10/11/2023

COMMENTS:

PROJECT CORRIDOR

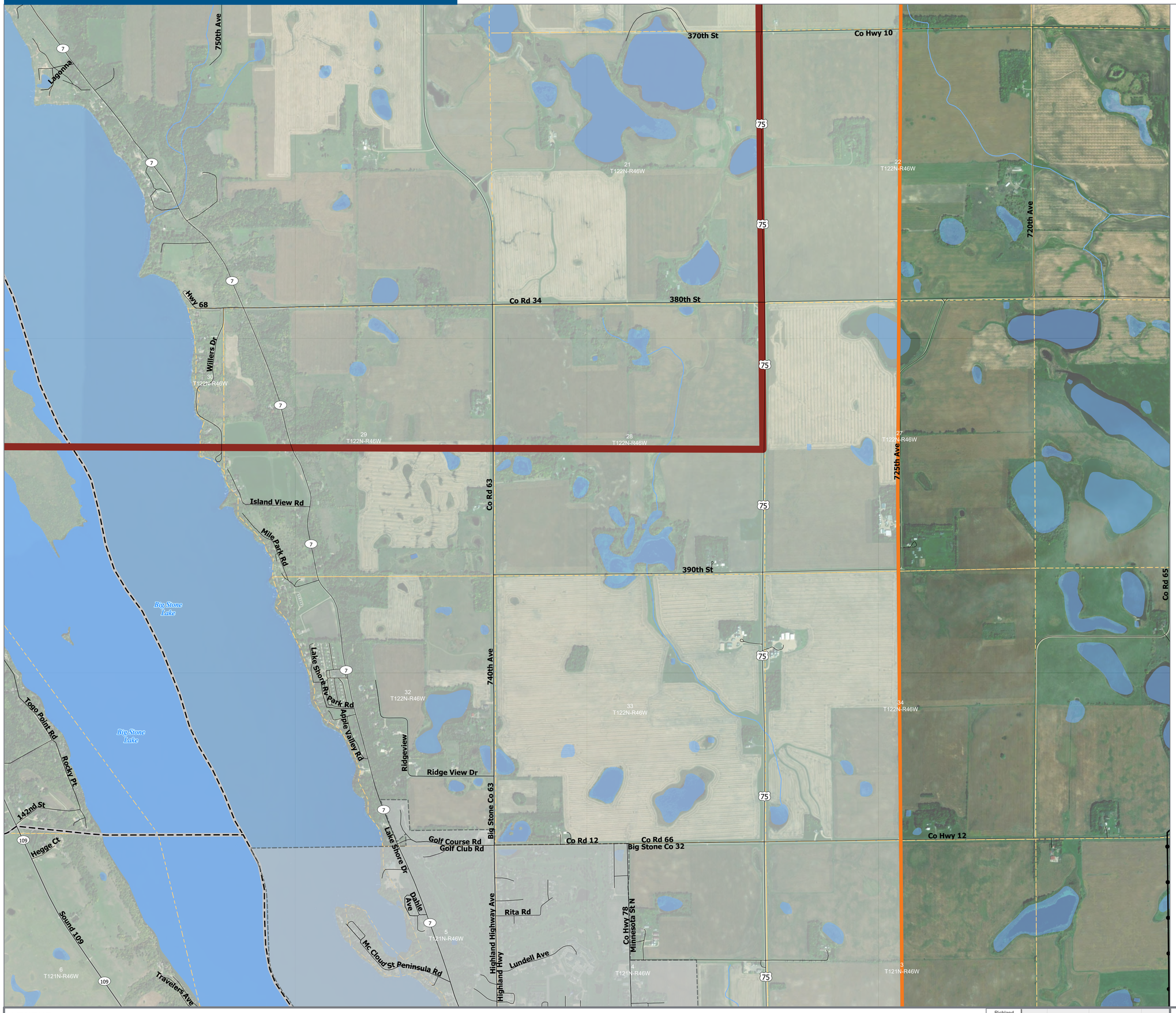

LEGEND

- Project Corridor
- Study Area
- Existing AC Transmission Line
- Existing DC Transmission Line
- Project Substation
- Railroad
- Road
- Airport
- Section Line
- Waterbody
- River/Stream
- County Boundary
- Municipal Boundary

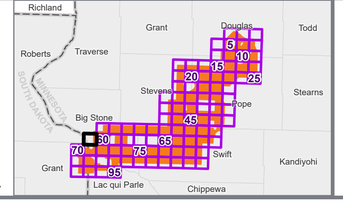

BSSA Big Stone South to Alexandria

BIG STONE SOUTH - ALEXANDRIA TRANSMISSION LINE PROJECT

0 1,000 2,000 Feet

Data Current as of: 10/11/2023

COMMENTS:

PROJECT CORRIDOR

COMMENTS:

Co Hwy 10
680th Ave
710th Ave
700th Ave
690 Ave
Co Rd 21
Co Hwy 21
Co Rd 67
380th St
Co Rd 65
Co Hwy 12
Minimum Maintance Rd
400th St

23 T122N-R46W
24 T122N-R46W
19 T122N-R45W
20 T122N-R45W
26 T122N-R46W
25 T122N-R46W
30 T122N-R45W
29 T122N-R45W
35 T122N-R46W
36 T122N-R46W
31 T122N-R45W
32 T122N-R45W
2 T121N-R46W
1 T121N-R46W
6 T121N-R45W
5 T121N-R45W

Otrey Lake
Larson Lake
Stony Run
Deep Lake
Twin Lakes
Long Tom Lake
Walter Lake

LEGEND

- Project Corridor
- Study Area
- Existing AC Transmission Line
- Existing DC Transmission Line
- Project Substation
- Railroad
- Road
- Airport
- Section Line
- Waterbody
- River/Stream
- County Boundary
- Municipal Boundary

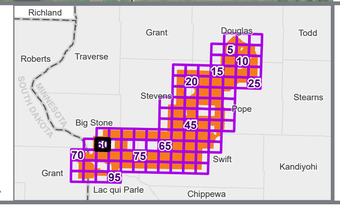

BSSA
Big Stone South to Alexandria

BIG STONE SOUTH - ALEXANDRIA TRANSMISSION LINE PROJECT

0 1,000 2,000
Feet

Data Current as of: 10/11/2023

PROJECT CORRIDOR

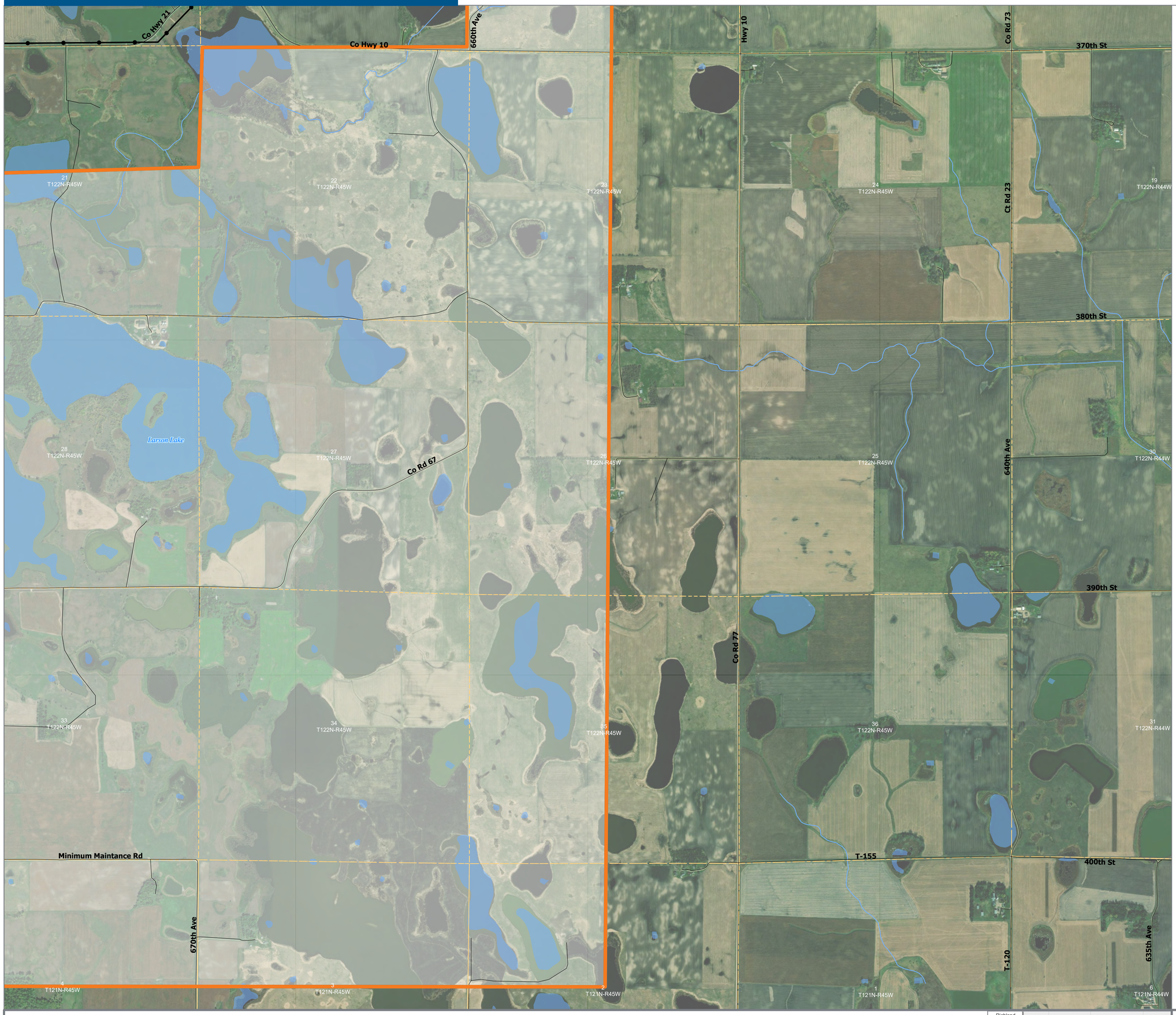

LEGEND

- Project Corridor
- Study Area
- Existing AC Transmission Line
- Existing DC Transmission Line
- Project Substation
- Railroad
- Road
- Airport
- Section Line
- Waterbody
- River/Stream
- County Boundary
- Municipal Boundary

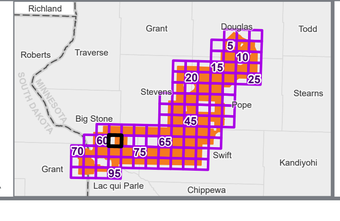

BSSA Big Stone South to Alexandria

BIG STONE SOUTH - ALEXANDRIA TRANSMISSION LINE PROJECT

0 1,000 2,000 Feet

Data Current as of: 10/11/2023

COMMENTS:

PROJECT CORRIDOR

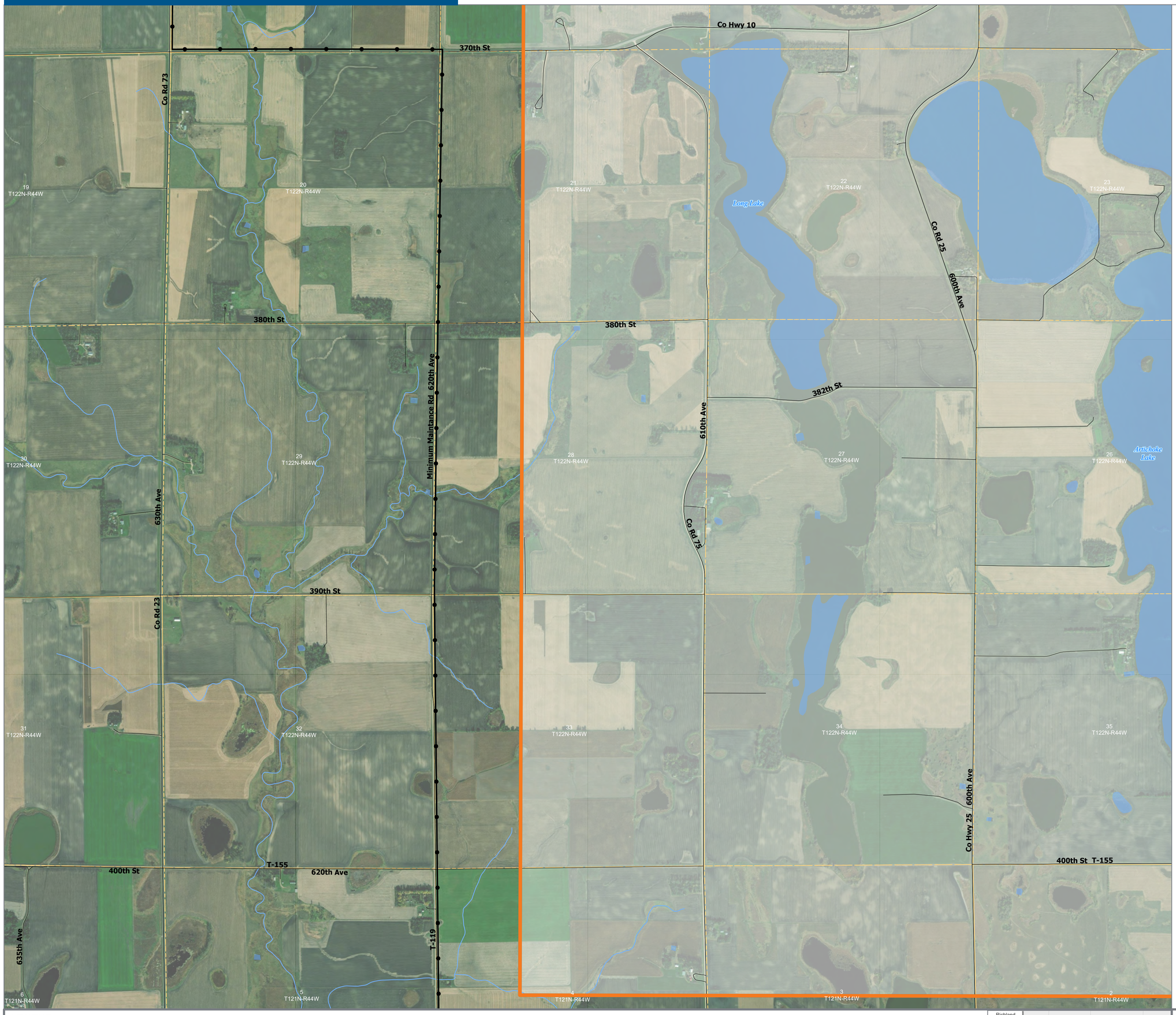

LEGEND

- Project Corridor
- Study Area
- Existing AC Transmission Line
- Existing DC Transmission Line
- Project Substation
- Railroad
- Road
- Airport
- Section Line
- Waterbody
- River/Stream
- County Boundary
- Municipal Boundary

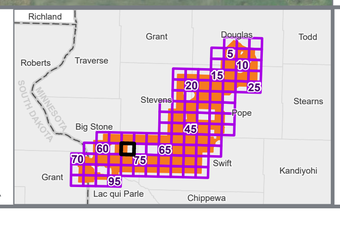

BSSA Big Stone South to Alexandria

BIG STONE SOUTH - ALEXANDRIA TRANSMISSION LINE PROJECT

0 1,000 2,000 Feet

Data Current as of: 10/11/2023

COMMENTS:

PROJECT CORRIDOR

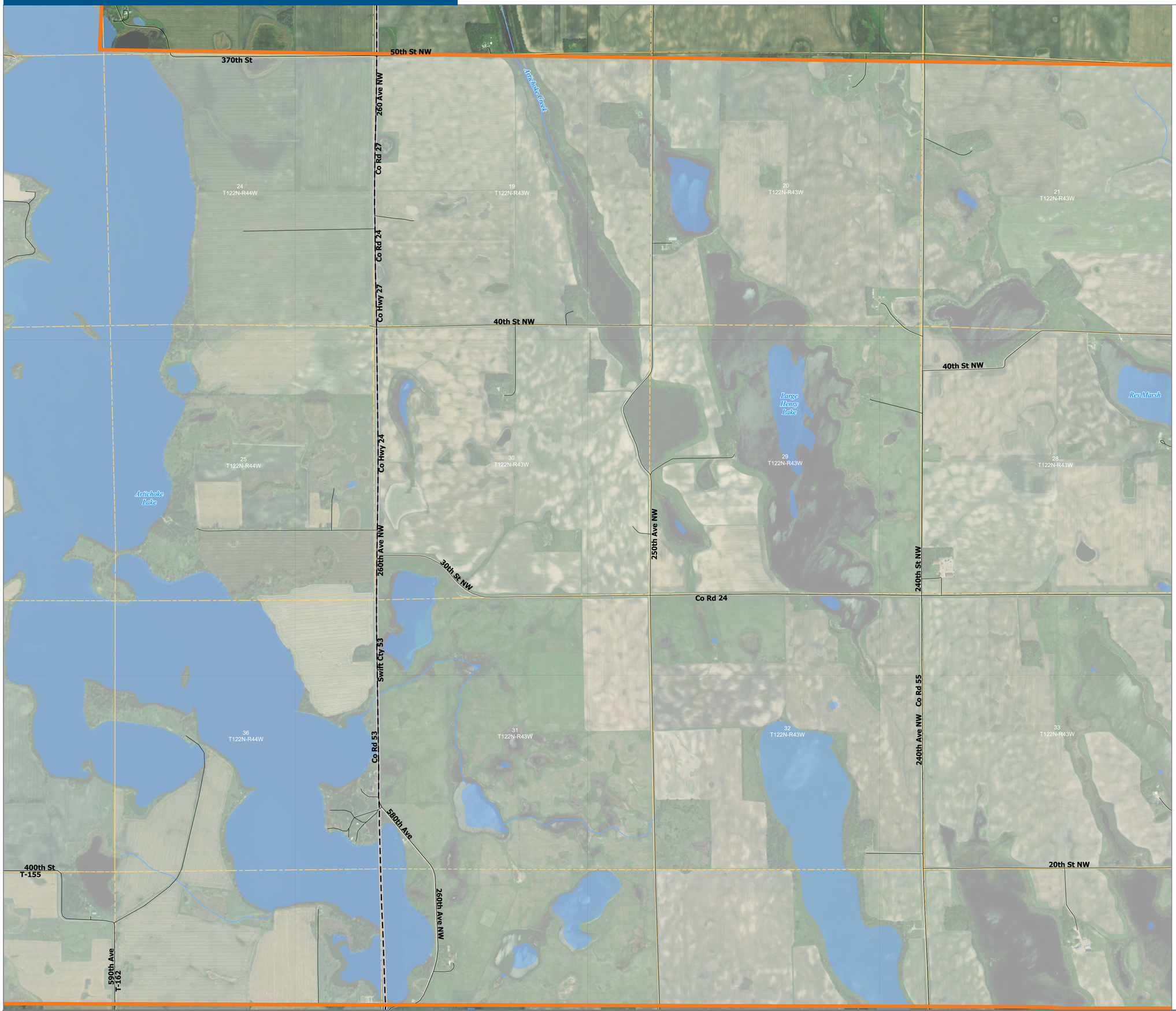

LEGEND

- Project Corridor
- Study Area
- Existing AC Transmission Line
- Existing DC Transmission Line
- Project Substation
- Railroad
- Road
- Airport
- Section Line
- Waterbody
- River/Stream
- County Boundary
- Municipal Boundary

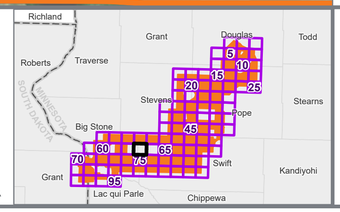

BSSA
Big Stone South to Alexandria

BIG STONE SOUTH - ALEXANDRIA TRANSMISSION LINE PROJECT

0 1,000 2,000
Feet

Data Current as of: 10/11/2023

COMMENTS:

PROJECT CORRIDOR

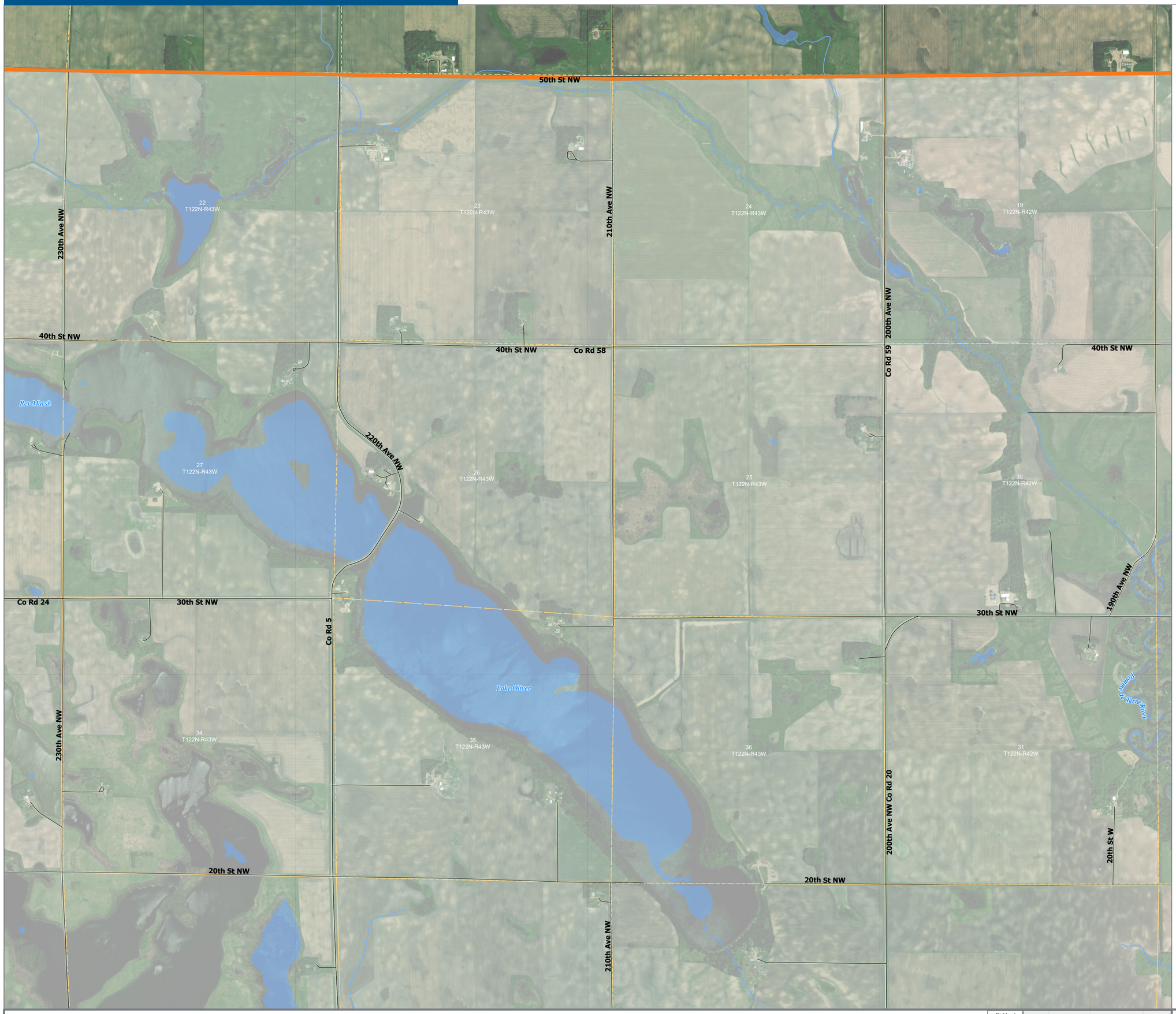

LEGEND

- Project Corridor
- Study Area
- Existing AC Transmission Line
- Existing DC Transmission Line
- Project Substation
- Railroad
- Road
- Airport
- Section Line
- Waterbody
- River/Stream
- County Boundary
- Municipal Boundary

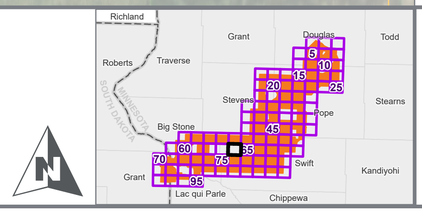

BSSA Big Stone South to Alexandria

BIG STONE SOUTH - ALEXANDRIA TRANSMISSION LINE PROJECT

0 1,000 2,000 Feet

Data Current as of: 10/11/2023

COMMENTS:

PROJECT CORRIDOR

COMMENTS:

LEGEND

- Project Corridor
- Study Area
- Existing AC Transmission Line
- Existing DC Transmission Line
- Project Substation
- Railroad
- Road
- Airport
- Section Line
- Waterbody
- River/Stream
- County Boundary
- Municipal Boundary

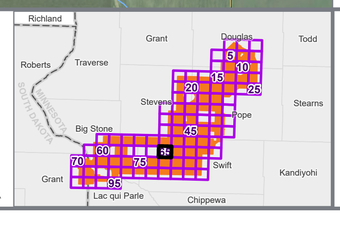

BSSA
Big Stone South to Alexandria

BIG STONE SOUTH - ALEXANDRIA TRANSMISSION LINE PROJECT

0 1,000 2,000
Feet

Data Current as of: 10/11/2023

PROJECT CORRIDOR

COMMENTS:

LEGEND

- Project Corridor
- Study Area
- Existing AC Transmission Line
- Existing DC Transmission Line
- Project Substation
- Railroad
- Road
- Airport
- Section Line
- Waterbody
- River/Stream
- County Boundary
- Municipal Boundary

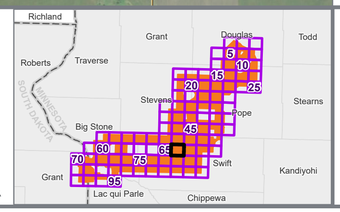

BSSA
Big Stone South to Alexandria

BIG STONE SOUTH - ALEXANDRIA TRANSMISSION LINE PROJECT

0 1,000 2,000
Feet

Data Current as of: 10/11/2023

PROJECT CORRIDOR

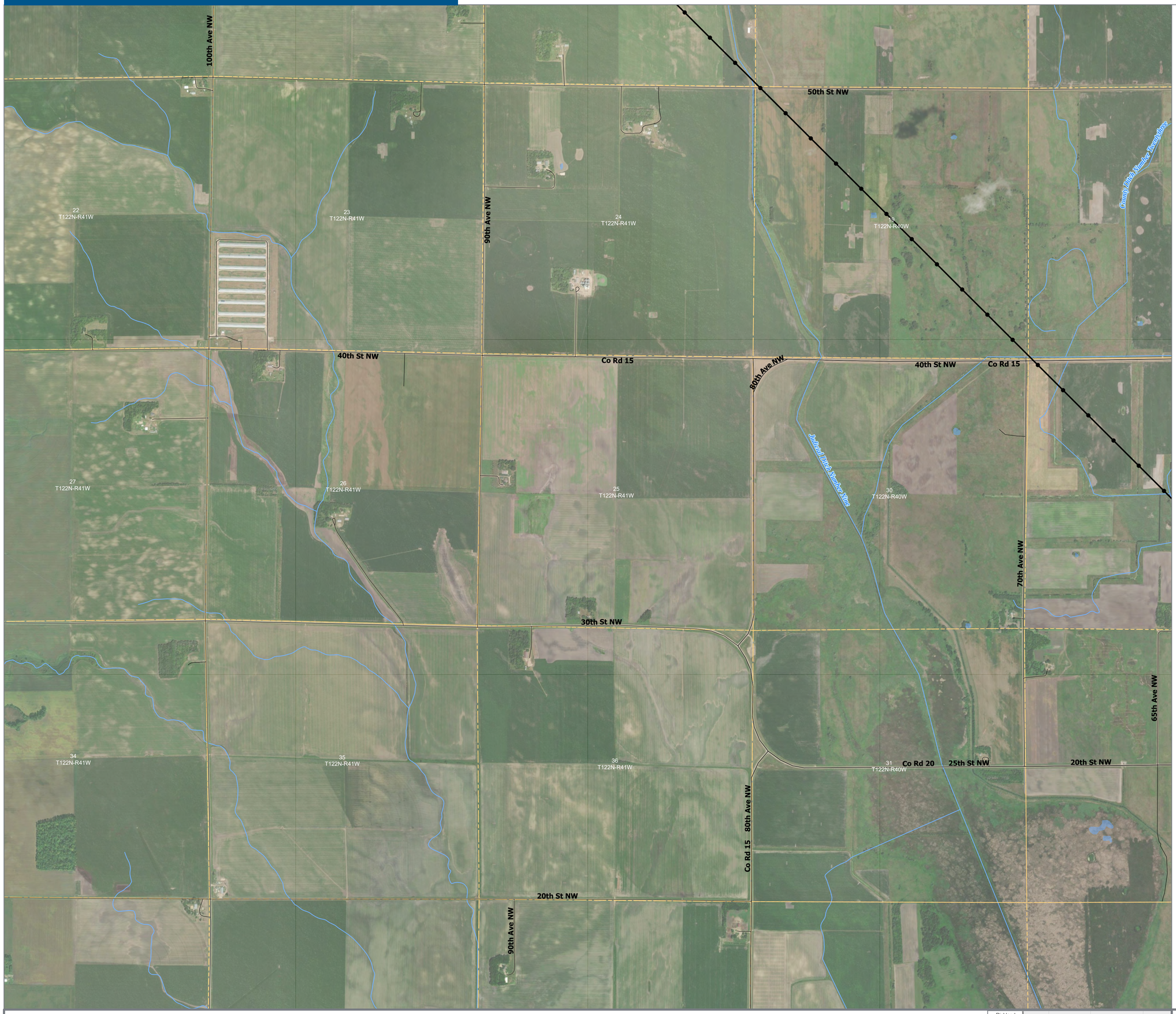

LEGEND

- Project Corridor
- Study Area
- Existing AC Transmission Line
- Existing DC Transmission Line
- Project Substation
- Railroad
- Road
- Airport
- Section Line
- Waterbody
- River/Stream
- County Boundary
- Municipal Boundary

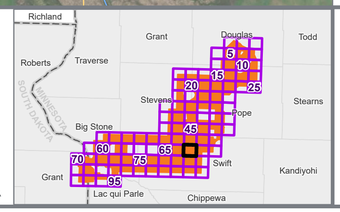

BSSA
Big Stone South to Alexandria

BIG STONE SOUTH - ALEXANDRIA TRANSMISSION LINE PROJECT

0 1,000 2,000
Feet

Data Current as of: 10/11/2023

COMMENTS:

PROJECT CORRIDOR

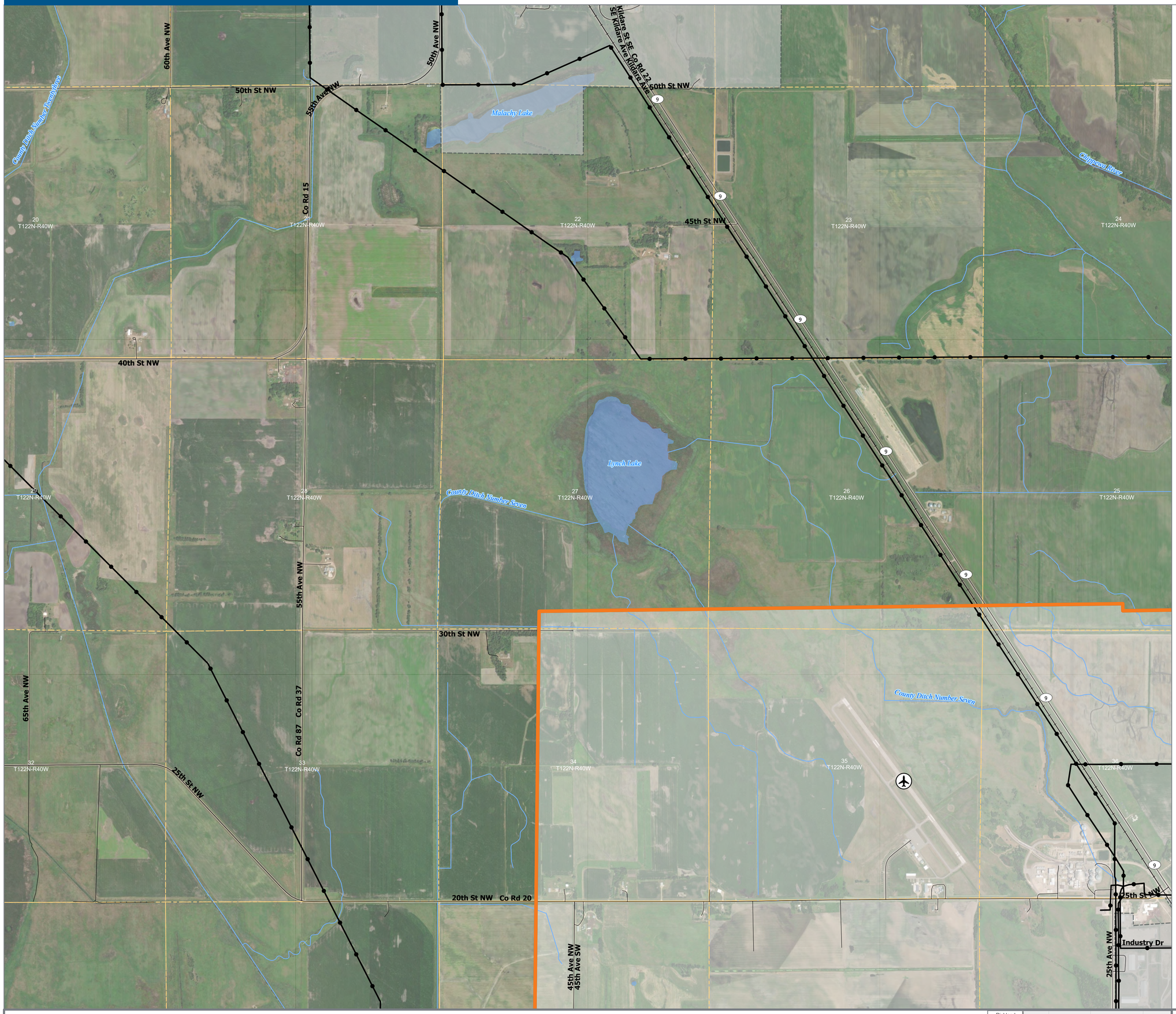

LEGEND

- Project Corridor
- Study Area
- Existing AC Transmission Line
- Existing DC Transmission Line
- Project Substation
- Railroad
- Road
- Airport
- Section Line
- Waterbody
- River/Stream
- County Boundary
- Municipal Boundary

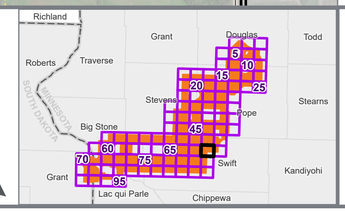

BSSA Big Stone South to Alexandria

BIG STONE SOUTH - ALEXANDRIA TRANSMISSION LINE PROJECT

0 1,000 2,000 Feet

Data Current as of: 10/11/2023

COMMENTS:

PROJECT CORRIDOR

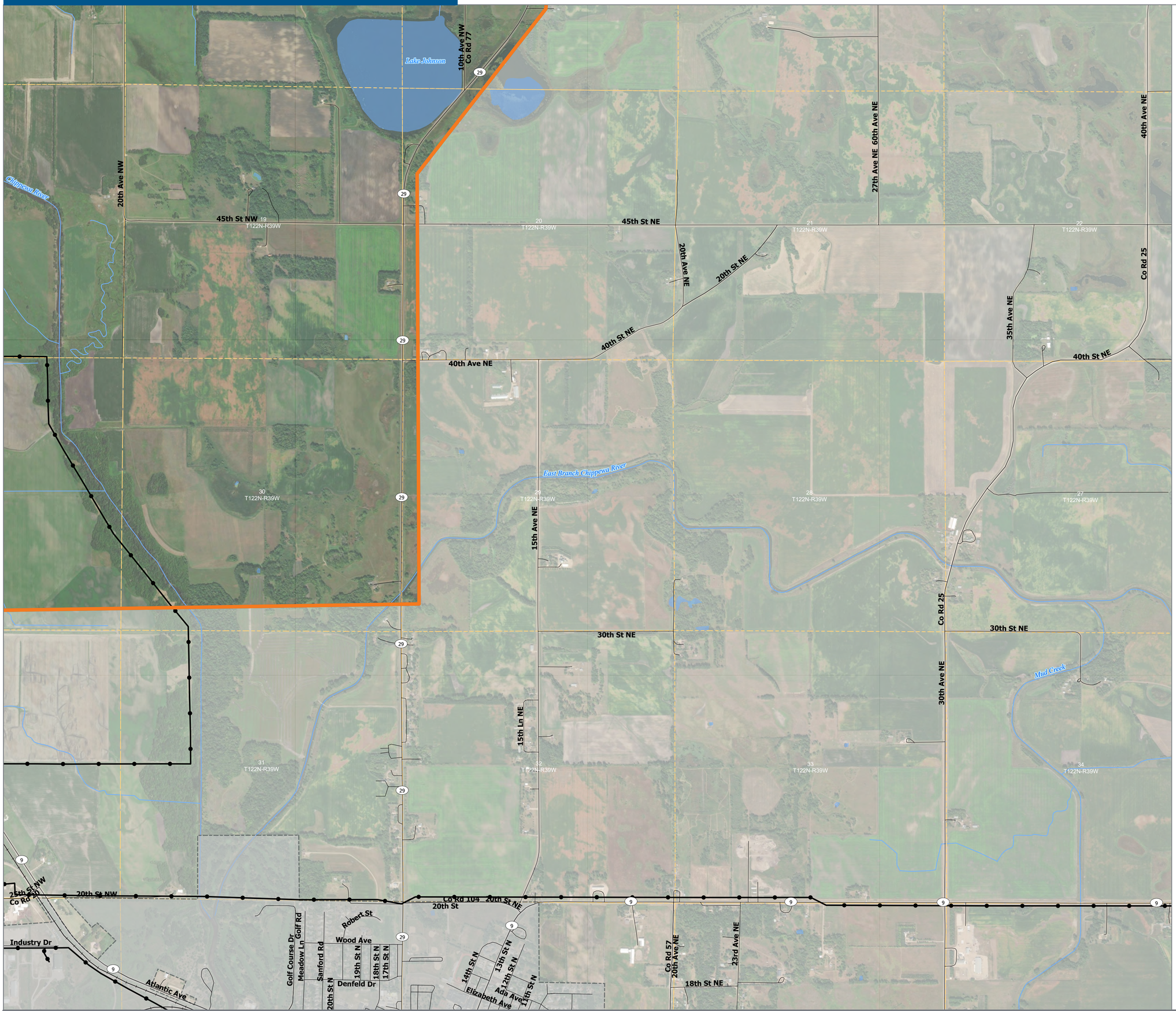

LEGEND

- Project Corridor
- Study Area
- Existing AC Transmission Line
- Existing DC Transmission Line
- Project Substation
- Railroad
- Road
- Airport
- Section Line
- Waterbody
- River/Stream
- County Boundary
- Municipal Boundary

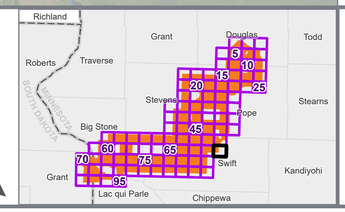

BSSA
Big Stone South to Alexandria

BIG STONE SOUTH - ALEXANDRIA TRANSMISSION LINE PROJECT

0 1,000 2,000
Feet

Data Current as of: 10/11/2023

COMMENTS:

PROJECT CORRIDOR

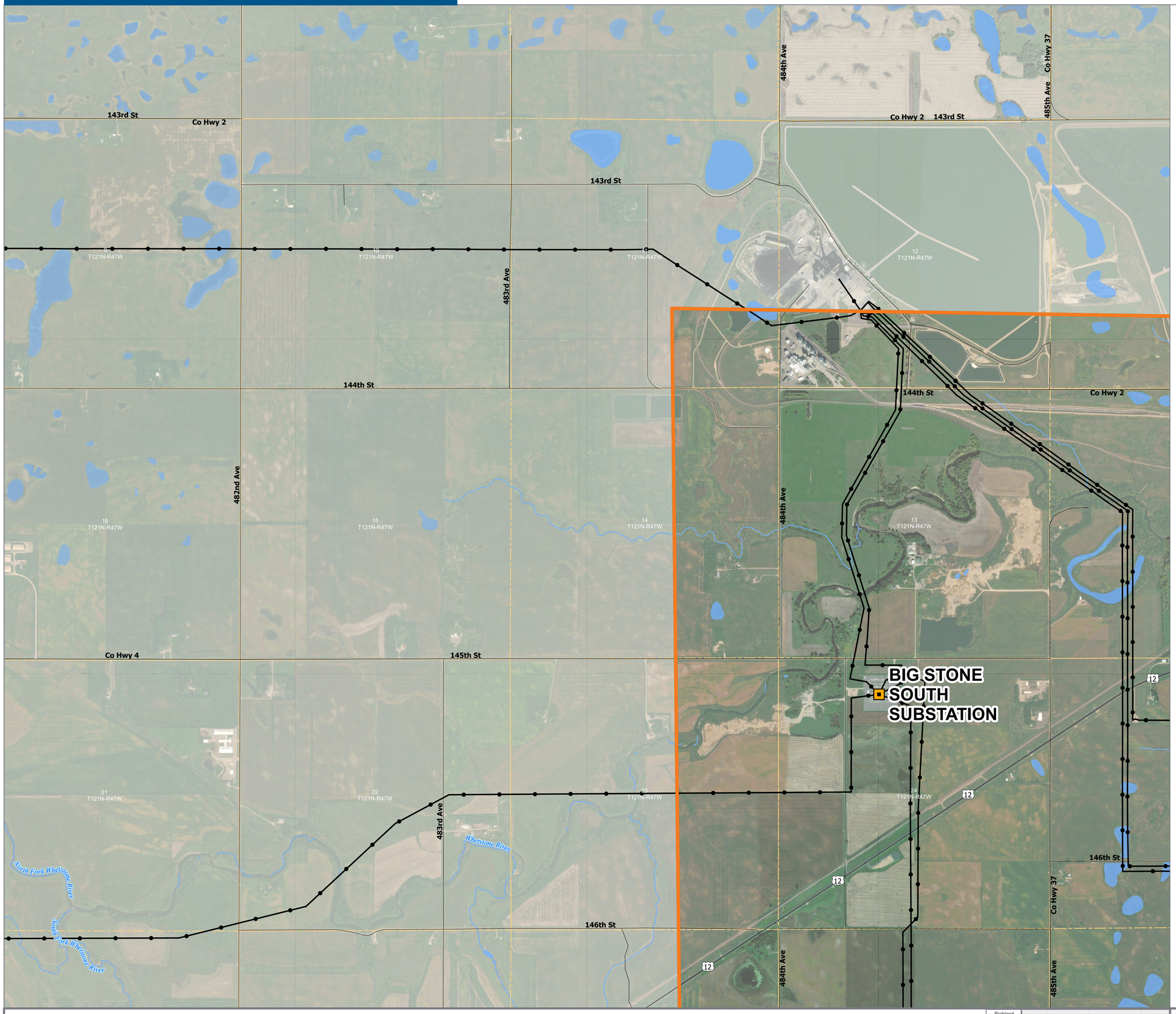

COMMENTS:

LEGEND

- Project Corridor
- Study Area
- Existing AC Transmission Line
- Existing DC Transmission Line
- Project Substation
- Railroad
- Road
- Airport
- Section Line
- Waterbody
- River/Stream
- County Boundary
- Municipal Boundary

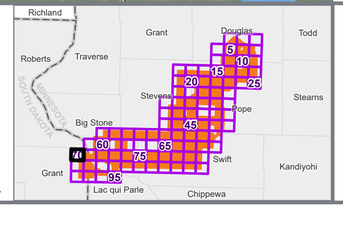

BSSA Big Stone South to Alexandria

BIG STONE SOUTH - ALEXANDRIA TRANSMISSION LINE PROJECT

0 1,000 2,000 Feet

Data Current as of: 10/11/2023

PROJECT CORRIDOR

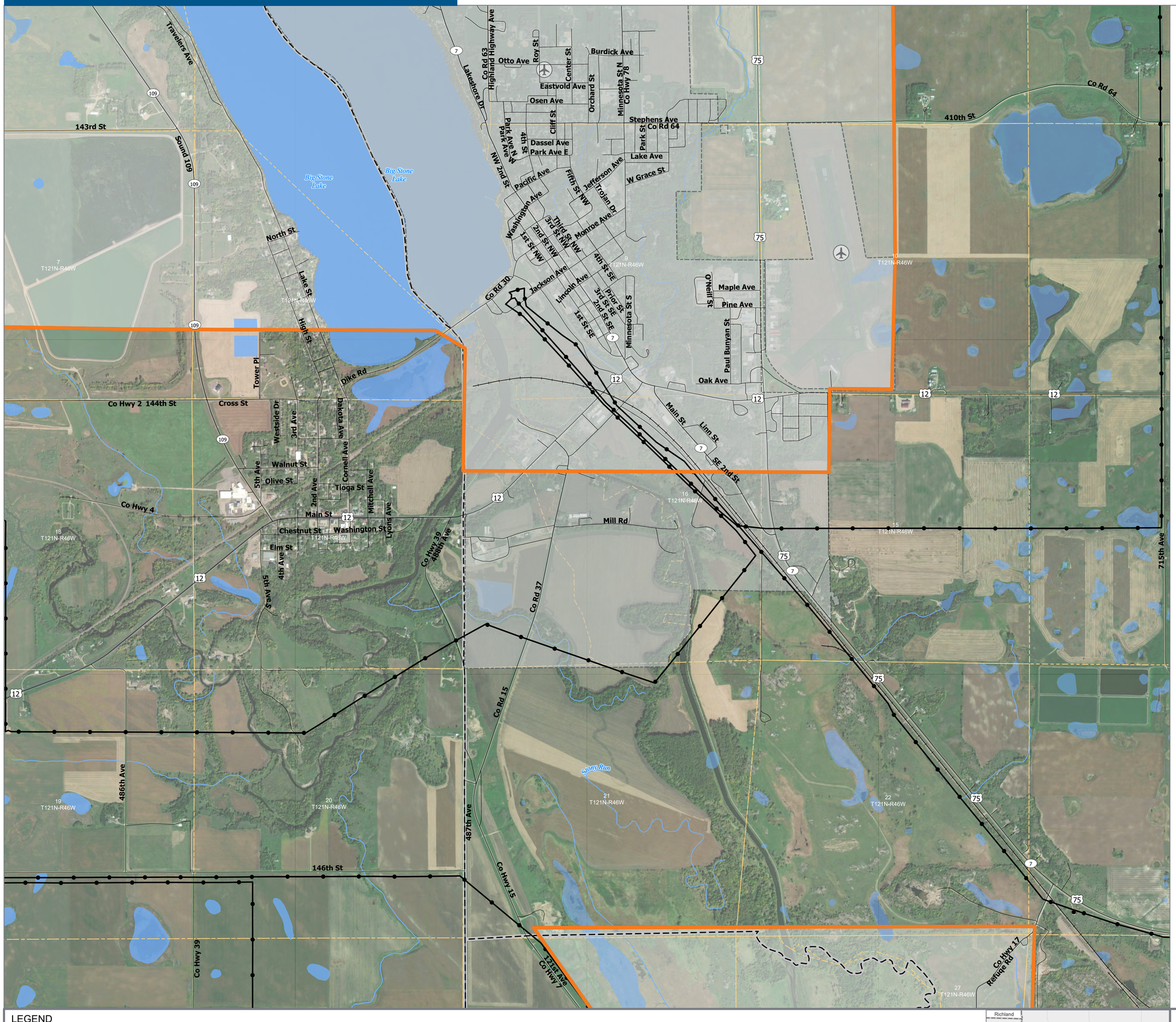

LEGEND

- Project Corridor
- Study Area
- Existing AC Transmission Line
- Existing DC Transmission Line
- Project Substation
- Railroad
- Road
- Airport
- Section Line
- Waterbody
- River/Stream
- County Boundary
- Municipal Boundary

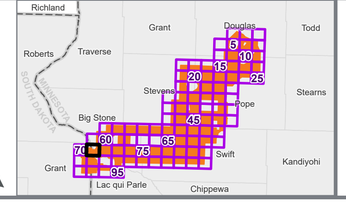

BSSA Big Stone South to Alexandria

BIG STONE SOUTH - ALEXANDRIA TRANSMISSION LINE PROJECT

0 1,000 2,000 Feet

Data Current as of: 10/11/2023

COMMENTS:

PROJECT CORRIDOR

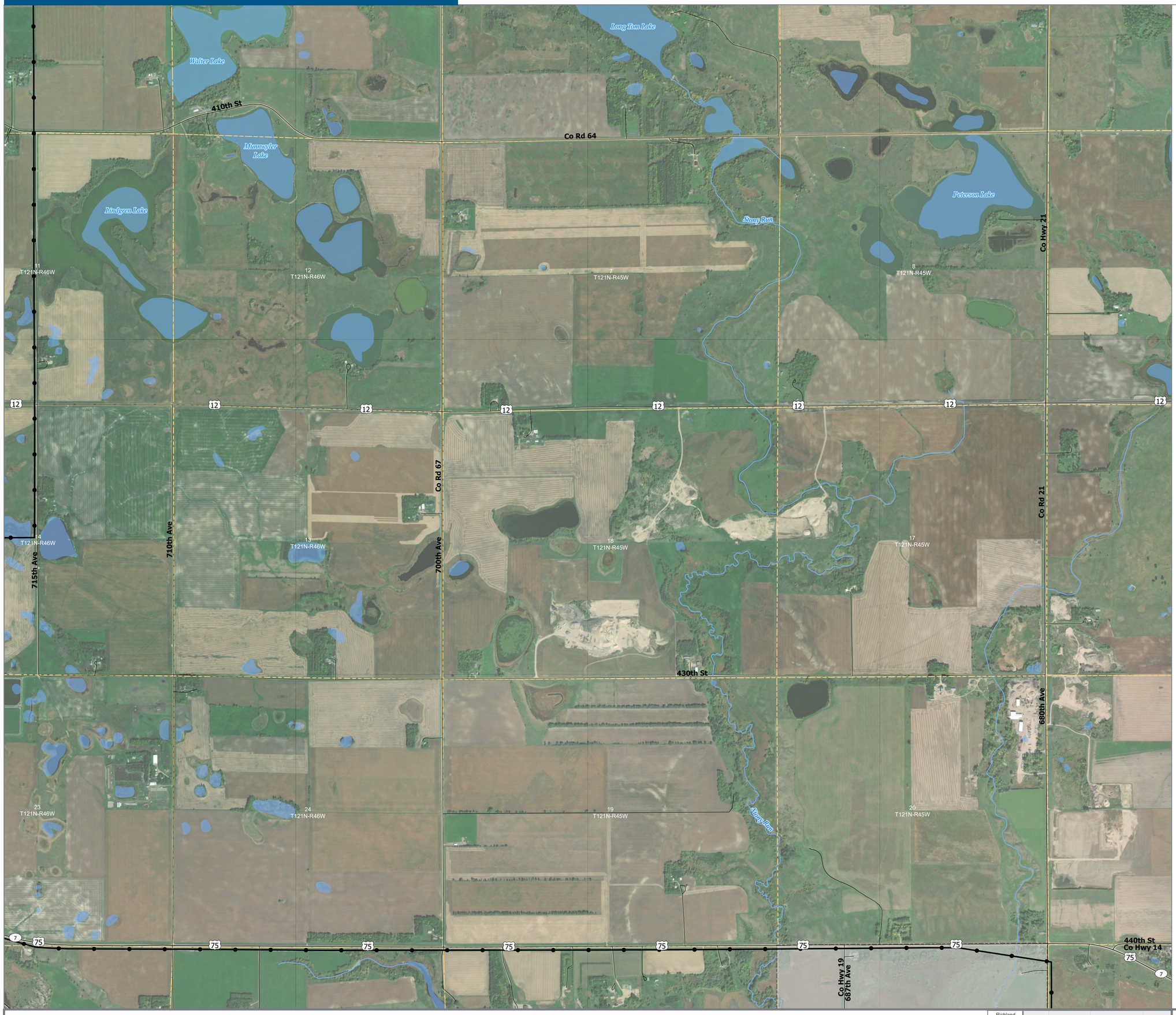

COMMENTS:

LEGEND

- Project Corridor
- Study Area
- Existing AC Transmission Line
- Existing DC Transmission Line
- Project Substation
- Railroad
- Road
- Airport
- Section Line
- Waterbody
- River/Stream
- County Boundary
- Municipal Boundary

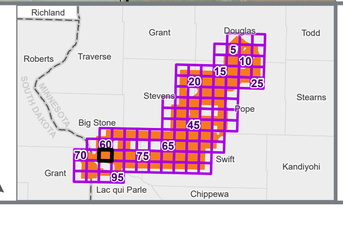

BSSA Big Stone South to Alexandria

BIG STONE SOUTH - ALEXANDRIA TRANSMISSION LINE PROJECT

0 1,000 2,000 Feet

Data Current as of: 10/11/2023

PROJECT CORRIDOR

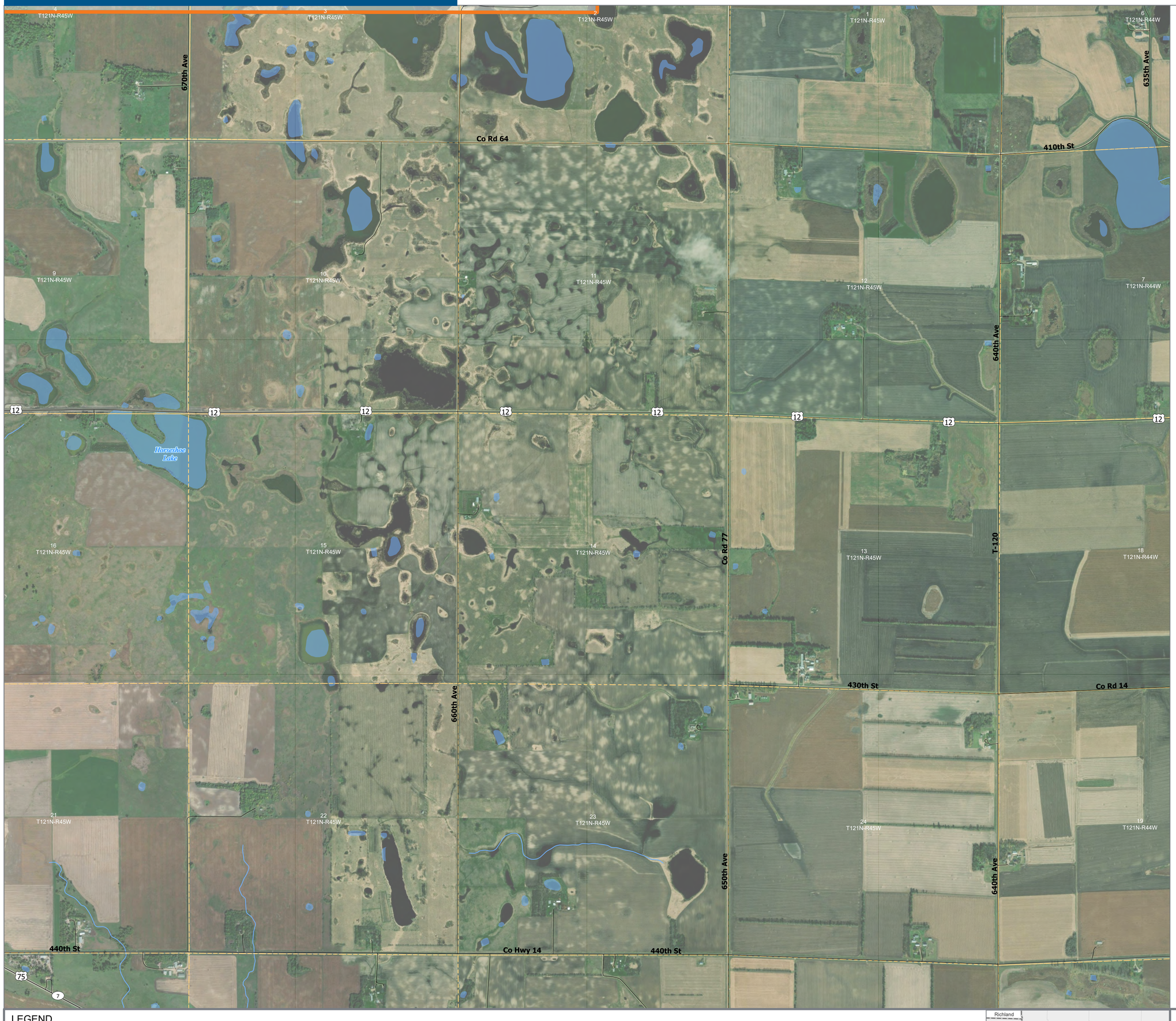

LEGEND

- Project Corridor
- Study Area
- Existing AC Transmission Line
- Existing DC Transmission Line
- Project Substation
- Railroad
- Road
- Airport
- Section Line
- Waterbody
- River/Stream
- County Boundary
- Municipal Boundary

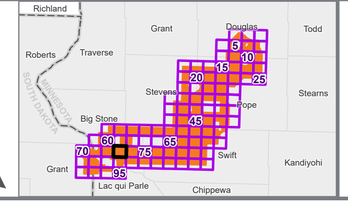

BSSA Big Stone South to Alexandria

BIG STONE SOUTH - ALEXANDRIA TRANSMISSION LINE PROJECT

0 1,000 2,000 Feet

Data Current as of: 10/11/2023

COMMENTS:

PROJECT CORRIDOR

LEGEND

- Project Corridor
- Study Area
- Existing AC Transmission Line
- Existing DC Transmission Line
- Project Substation
- Railroad
- Road
- Airport
- Section Line
- Waterbody
- River/Stream
- County Boundary
- Municipal Boundary

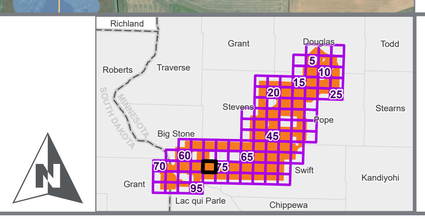

BSSA Big Stone South to Alexandria

BIG STONE SOUTH - ALEXANDRIA TRANSMISSION LINE PROJECT

0 1,000 2,000 Feet

Data Current as of: 10/11/2023

COMMENTS:

PROJECT CORRIDOR

LEGEND

- Project Corridor
- Study Area
- Existing AC Transmission Line
- Existing DC Transmission Line
- Project Substation
- Railroad
- Road
- Airport
- Section Line
- Waterbody
- River/Stream
- County Boundary
- Municipal Boundary

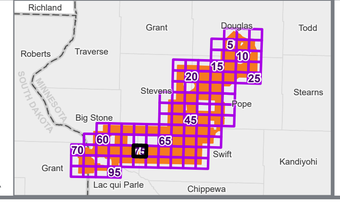

BSSA Big Stone South to Alexandria

BIG STONE SOUTH - ALEXANDRIA TRANSMISSION LINE PROJECT

0 1,000 2,000 Feet

Data Current as of: 10/11/2023

COMMENTS:

PROJECT CORRIDOR

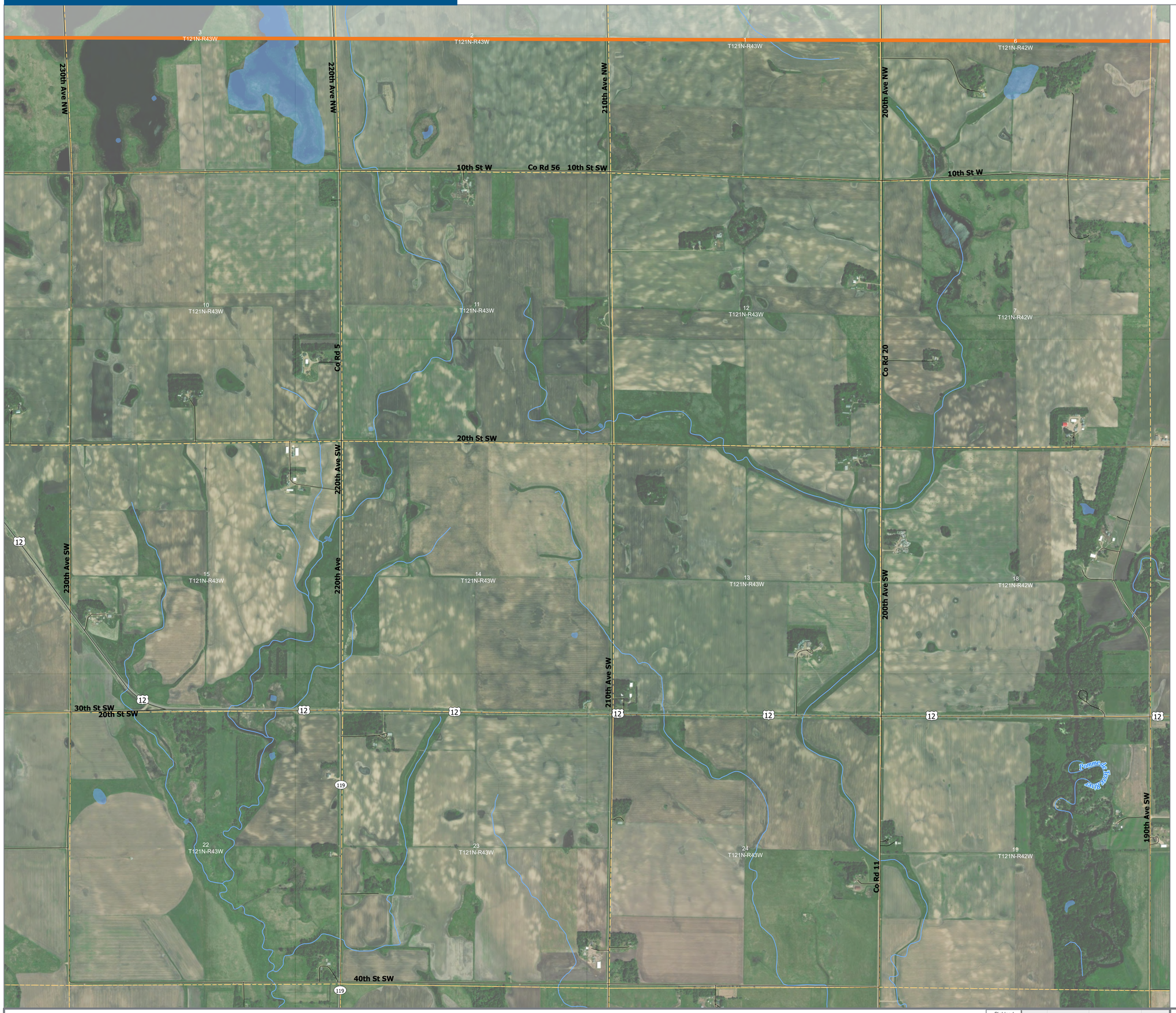

LEGEND

- Project Corridor
- Study Area
- Existing AC Transmission Line
- Existing DC Transmission Line
- Project Substation
- Railroad
- Road
- Airport
- Section Line
- Waterbody
- River/Stream
- County Boundary
- Municipal Boundary

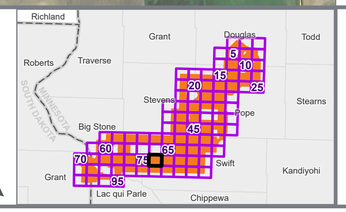

BSSA
Big Stone South to Alexandria

BIG STONE SOUTH - ALEXANDRIA TRANSMISSION LINE PROJECT

0 1,000 2,000
Feet

Data Current as of: 10/11/2023

COMMENTS:

PROJECT CORRIDOR

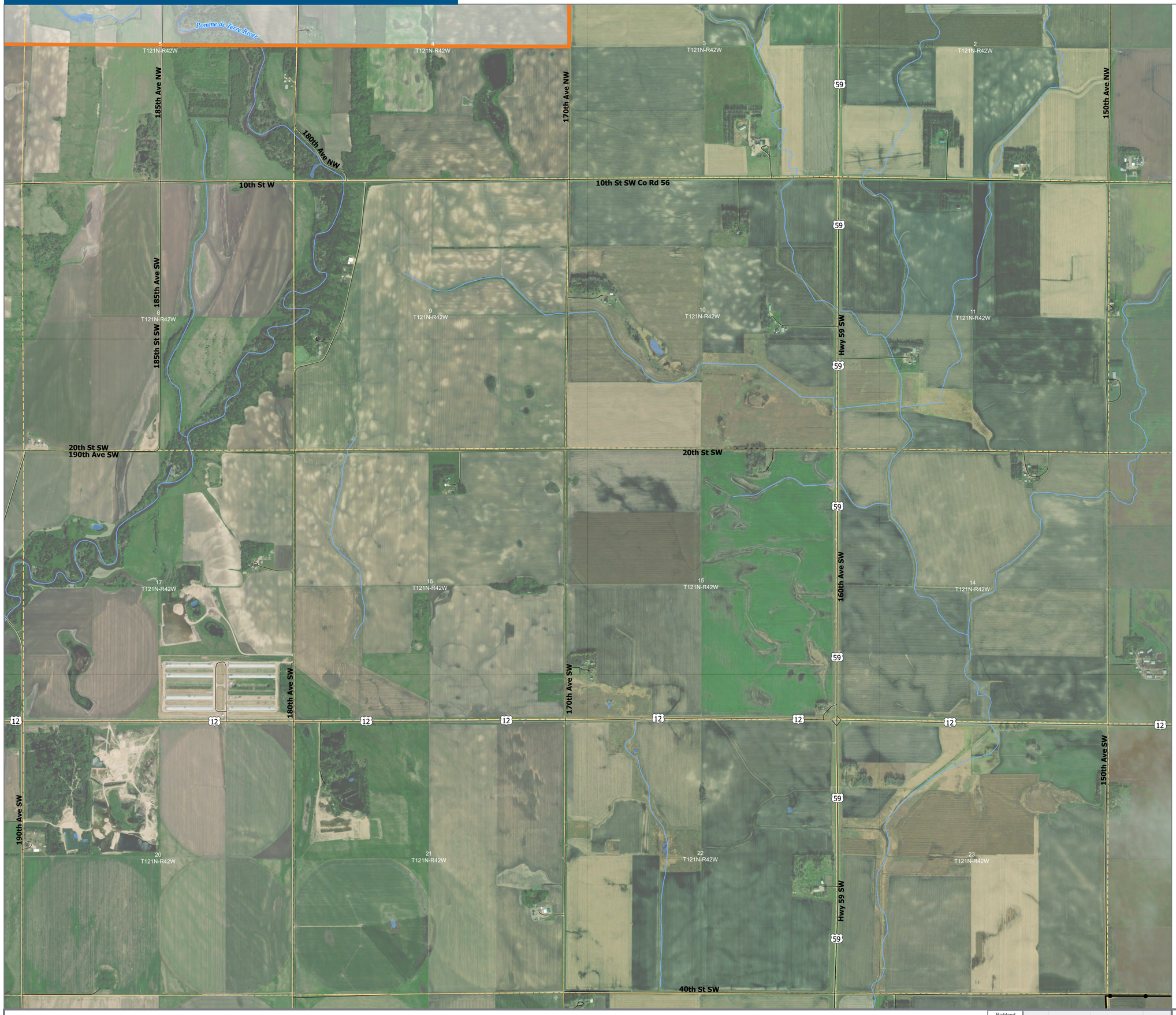

LEGEND

- Project Corridor
- Study Area
- Existing AC Transmission Line
- Existing DC Transmission Line
- Project Substation
- Railroad
- Road
- Airport
- Section Line
- Waterbody
- River/Stream
- County Boundary
- Municipal Boundary

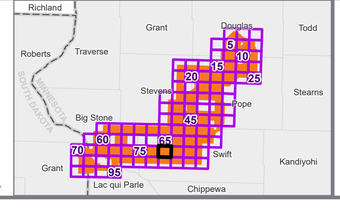

BSSA Big Stone South to Alexandria

BIG STONE SOUTH - ALEXANDRIA TRANSMISSION LINE PROJECT

0 1,000 2,000 Feet

Data Current as of: 10/11/2023

COMMENTS:

PROJECT CORRIDOR

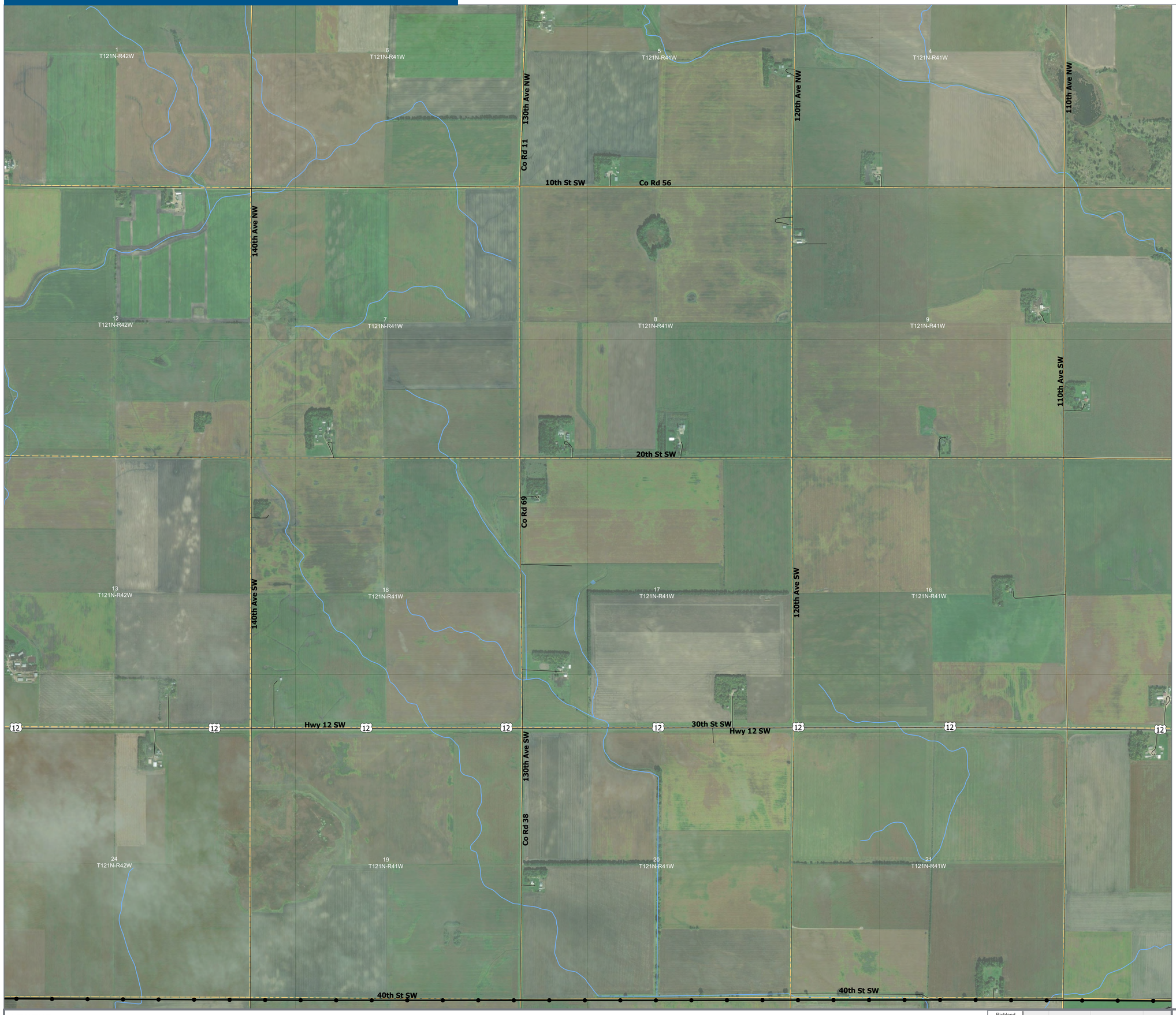

LEGEND

- Project Corridor
- Study Area
- Existing AC Transmission Line
- Existing DC Transmission Line
- Project Substation
- Railroad
- Road
- Airport
- Section Line
- Waterbody
- River/Stream
- County Boundary
- Municipal Boundary

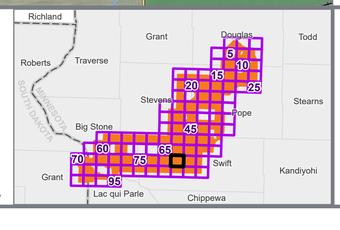

BSSA
Big Stone South to Alexandria

BIG STONE SOUTH - ALEXANDRIA TRANSMISSION LINE PROJECT

0 1,000 2,000
Feet

Data Current as of: 10/11/2023

COMMENTS:

PROJECT CORRIDOR

COMMENTS:

LEGEND

- Project Corridor
- Study Area
- Existing AC Transmission Line
- Existing DC Transmission Line
- Project Substation
- Railroad
- Road
- Airport
- Section Line
- Waterbody
- River/Stream
- County Boundary
- Municipal Boundary

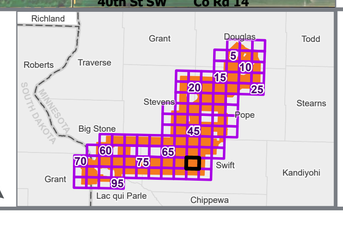

BSSA Big Stone South to Alexandria

BIG STONE SOUTH - ALEXANDRIA TRANSMISSION LINE PROJECT

0 1,000 2,000 Feet

Data Current as of: 10/11/2023

PROJECT CORRIDOR

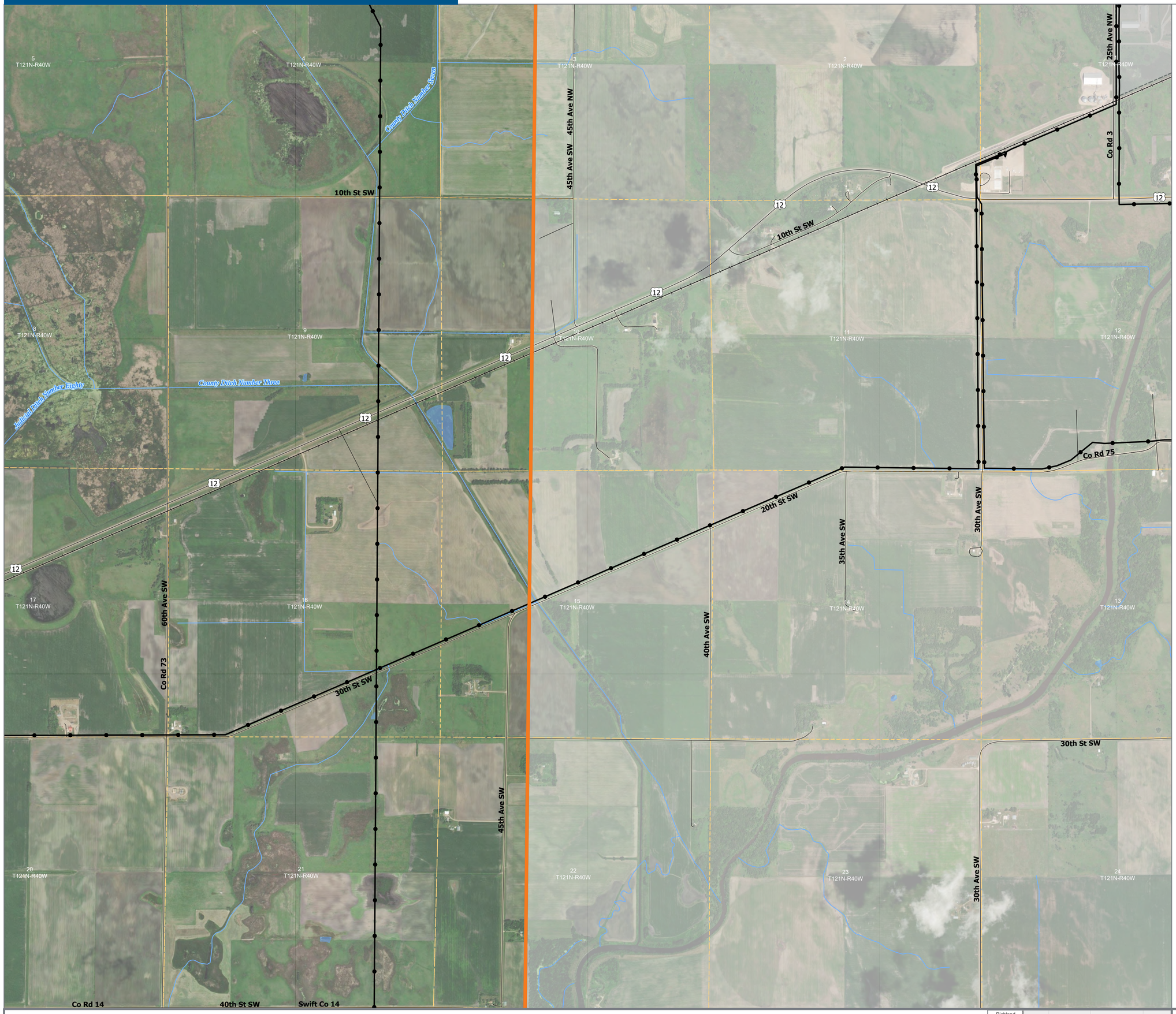

COMMENTS:

LEGEND

- Project Corridor
- Study Area
- Existing AC Transmission Line
- Existing DC Transmission Line
- Project Substation
- Railroad
- Road
- Airport
- Section Line
- Waterbody
- River/Stream
- County Boundary
- Municipal Boundary

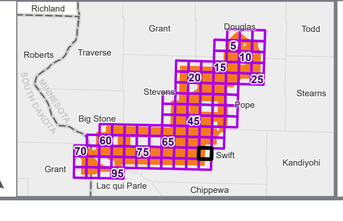

BSSA
Big Stone South to Alexandria

BIG STONE SOUTH - ALEXANDRIA TRANSMISSION LINE PROJECT

0 1,000 2,000
Feet

Data Current as of: 10/11/2023

PROJECT CORRIDOR

COMMENTS:

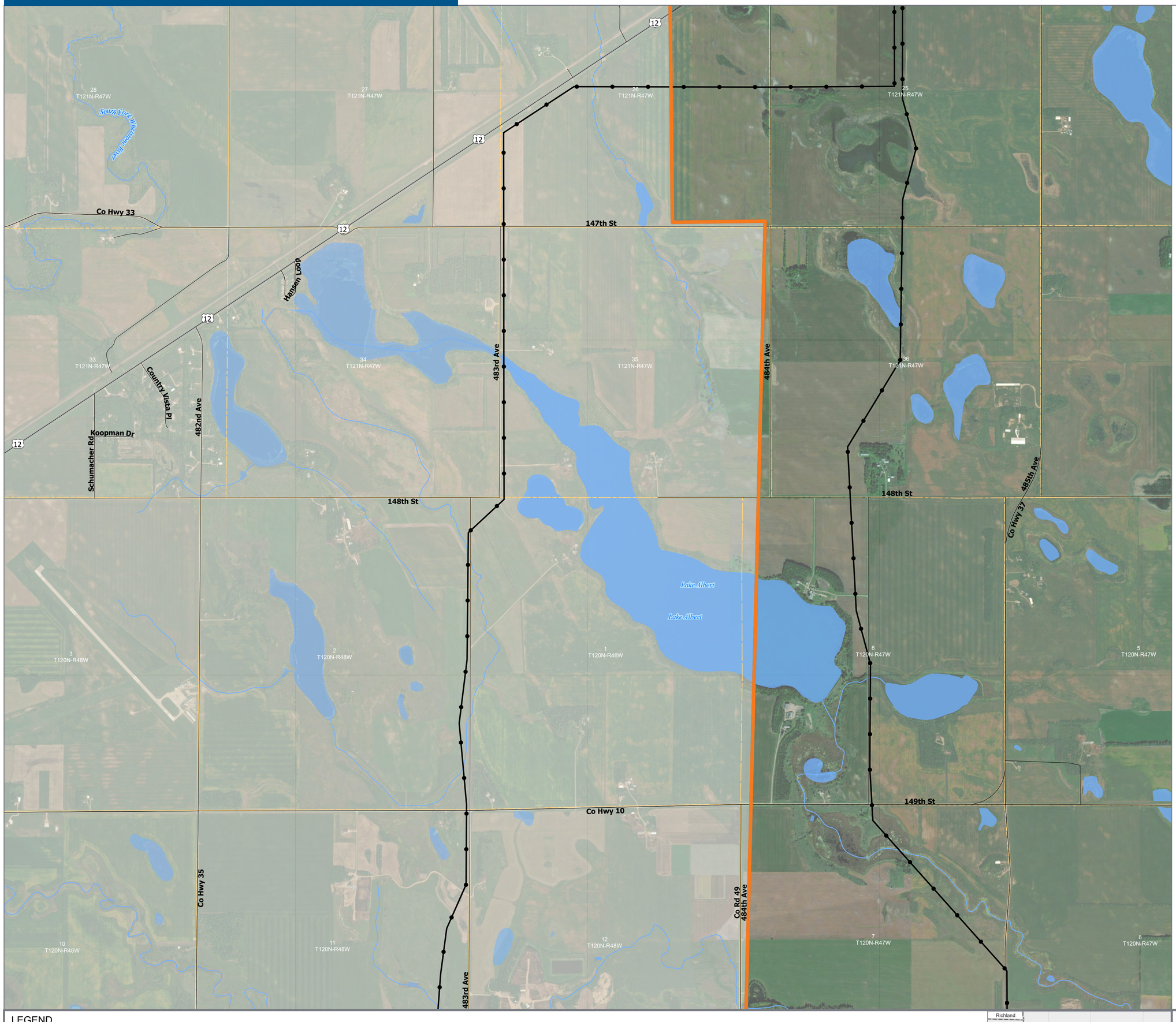

LEGEND

- Project Corridor
- Study Area
- Existing AC Transmission Line
- Existing DC Transmission Line
- Project Substation
- Railroad
- Road
- Airport
- Section Line
- Waterbody
- River/Stream
- County Boundary
- Municipal Boundary

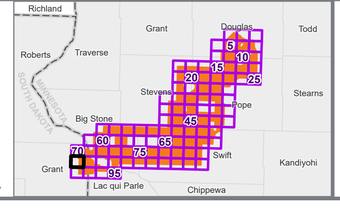

BSSA Big Stone South to Alexandria

BIG STONE SOUTH - ALEXANDRIA TRANSMISSION LINE PROJECT

0 1,000 2,000 Feet

Data Current as of: 10/11/2023

PROJECT CORRIDOR

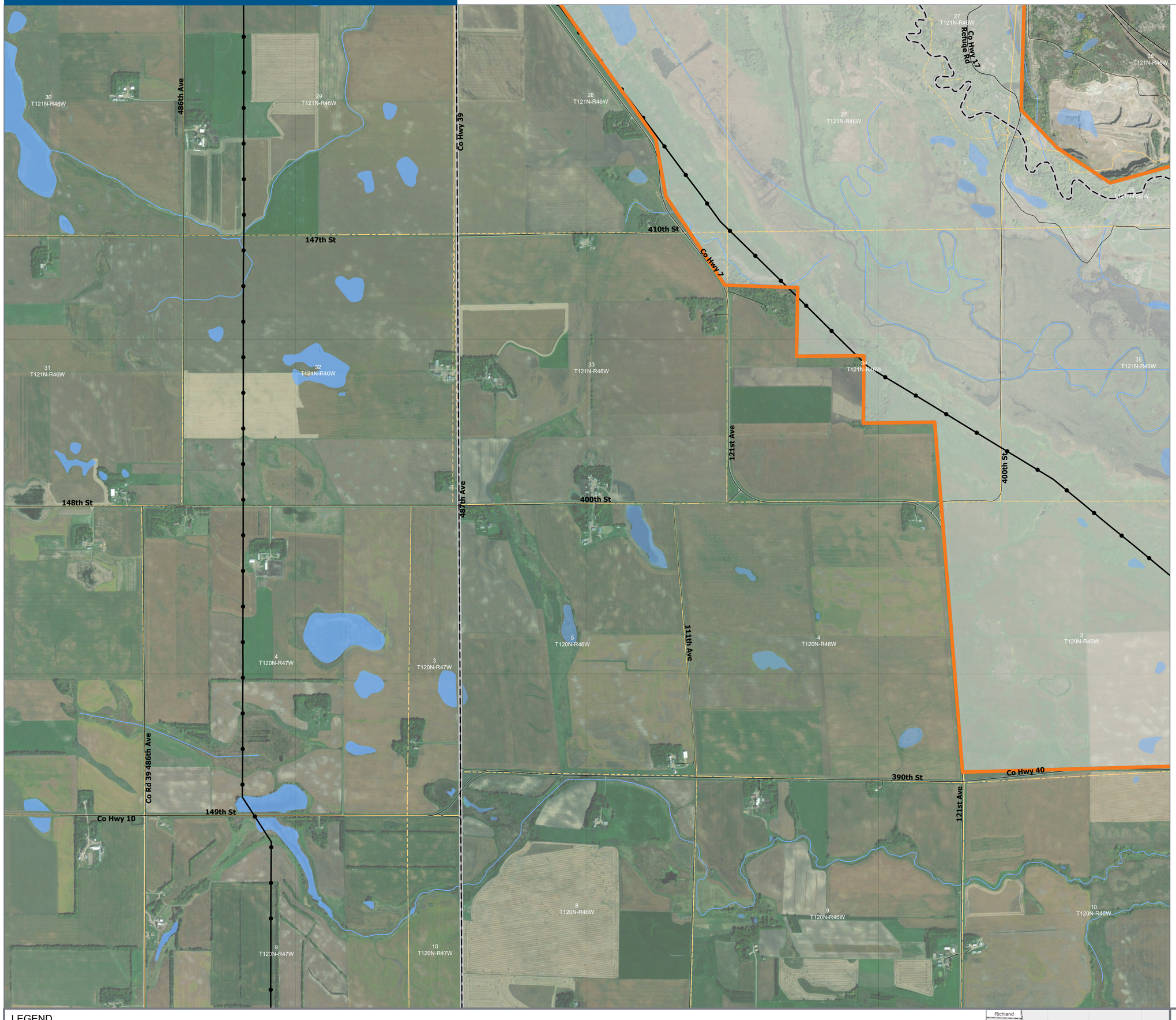

LEGEND

- Project Corridor
- Study Area
- Existing AC Transmission Line
- Existing DC Transmission Line
- Project Substation
- Railroad
- Road
- Airport
- Section Line
- Waterbody
- River/Stream
- County Boundary
- Municipal Boundary

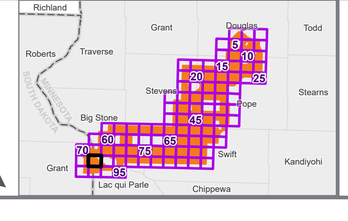

BSSA Big Stone South to Alexandria

BIG STONE SOUTH - ALEXANDRIA TRANSMISSION LINE PROJECT

0 1,000 2,000 Feet

Data Current as of: 10/11/2023

COMMENTS:

PROJECT CORRIDOR

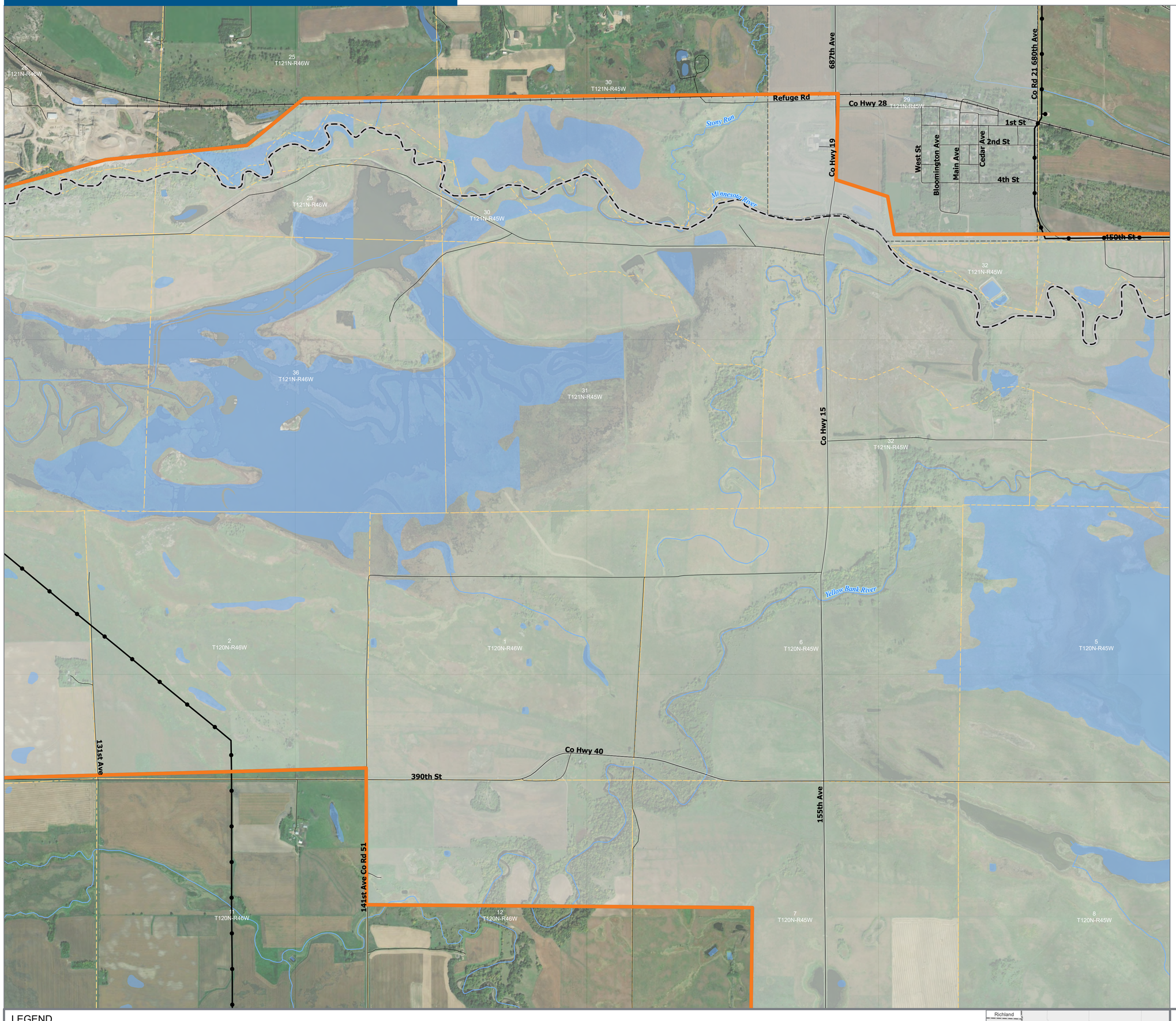

LEGEND

- Project Corridor
- Study Area
- Existing AC Transmission Line
- Existing DC Transmission Line
- Project Substation
- Railroad
- Road
- Airport
- Section Line
- Waterbody
- River/Stream
- County Boundary
- Municipal Boundary

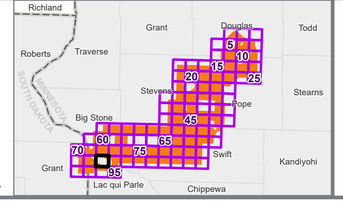

BSSA Big Stone South to Alexandria

BIG STONE SOUTH - ALEXANDRIA TRANSMISSION LINE PROJECT

0 1,000 2,000 Feet

Data Current as of: 10/11/2023

COMMENTS:

PROJECT CORRIDOR

COMMENTS:

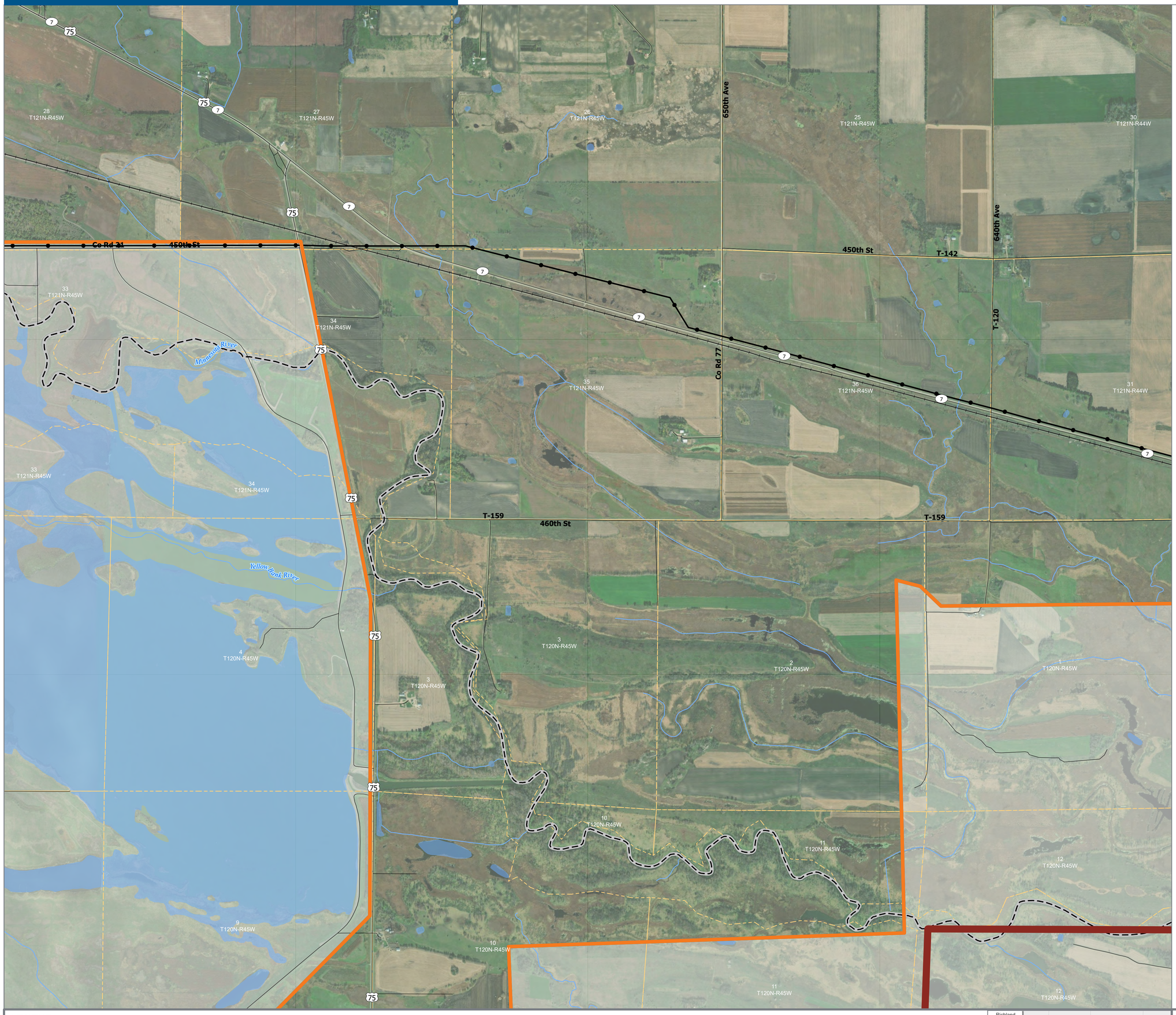

LEGEND

- Project Corridor
- Study Area
- Existing AC Transmission Line
- Existing DC Transmission Line
- Project Substation
- Railroad
- Road
- Airport
- Section Line
- Waterbody
- River/Stream
- County Boundary
- Municipal Boundary

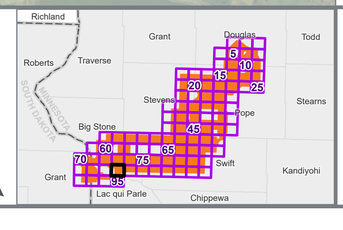

BSSA Big Stone South to Alexandria

BIG STONE SOUTH - ALEXANDRIA TRANSMISSION LINE PROJECT

0 1,000 2,000 Feet

Data Current as of: 10/11/2023

PROJECT CORRIDOR

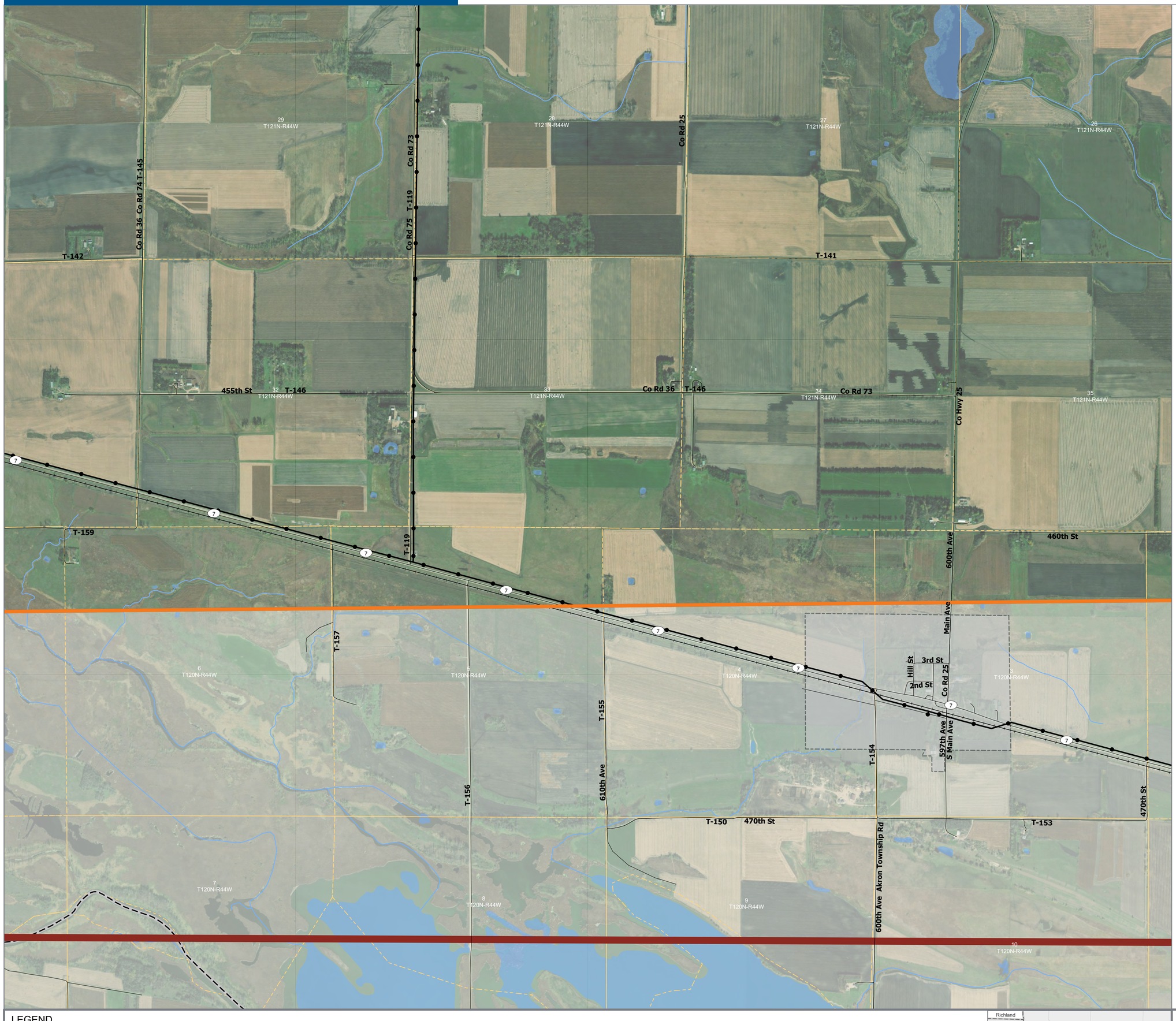

LEGEND

- Project Corridor
- Study Area
- Existing AC Transmission Line
- Existing DC Transmission Line
- Project Substation
- Railroad
- Road
- Airport
- Section Line
- Waterbody
- River/Stream
- County Boundary
- Municipal Boundary

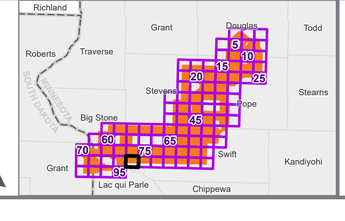

BSSA Big Stone South to Alexandria

BIG STONE SOUTH - ALEXANDRIA TRANSMISSION LINE PROJECT

0 1,000 2,000 Feet

Data Current as of: 10/11/2023

COMMENTS:

PROJECT CORRIDOR

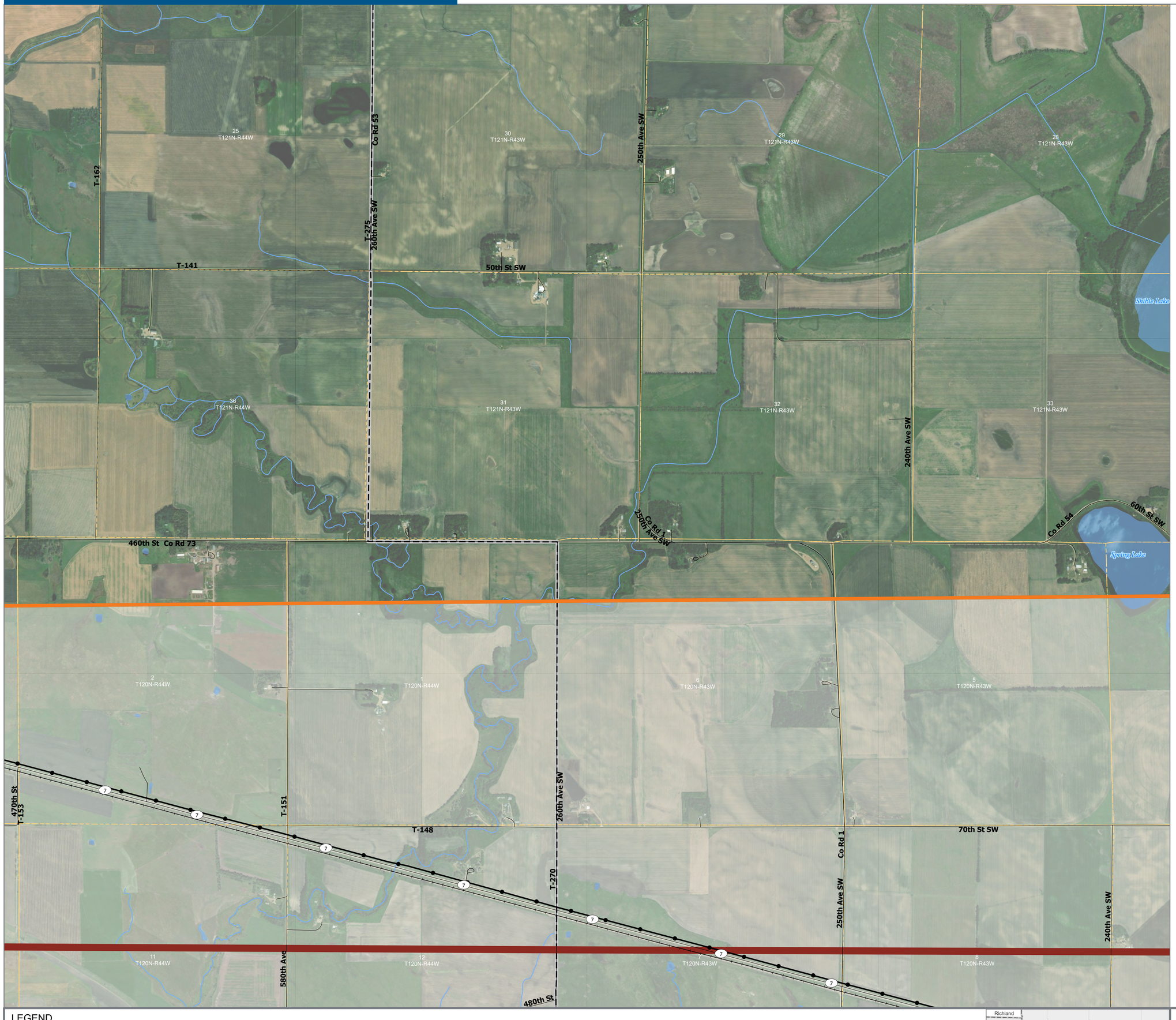

LEGEND

- Project Corridor
- Study Area
- Existing AC Transmission Line
- Existing DC Transmission Line
- Project Substation
- Railroad
- Road
- Airport
- Section Line
- Waterbody
- River/Stream
- County Boundary
- Municipal Boundary

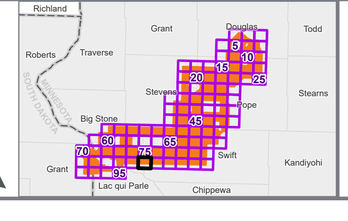

BSSA
Big Stone South to Alexandria

BIG STONE SOUTH - ALEXANDRIA TRANSMISSION LINE PROJECT

0 1,000 2,000
Feet

Data Current as of: 10/11/2023

COMMENTS:

PROJECT CORRIDOR

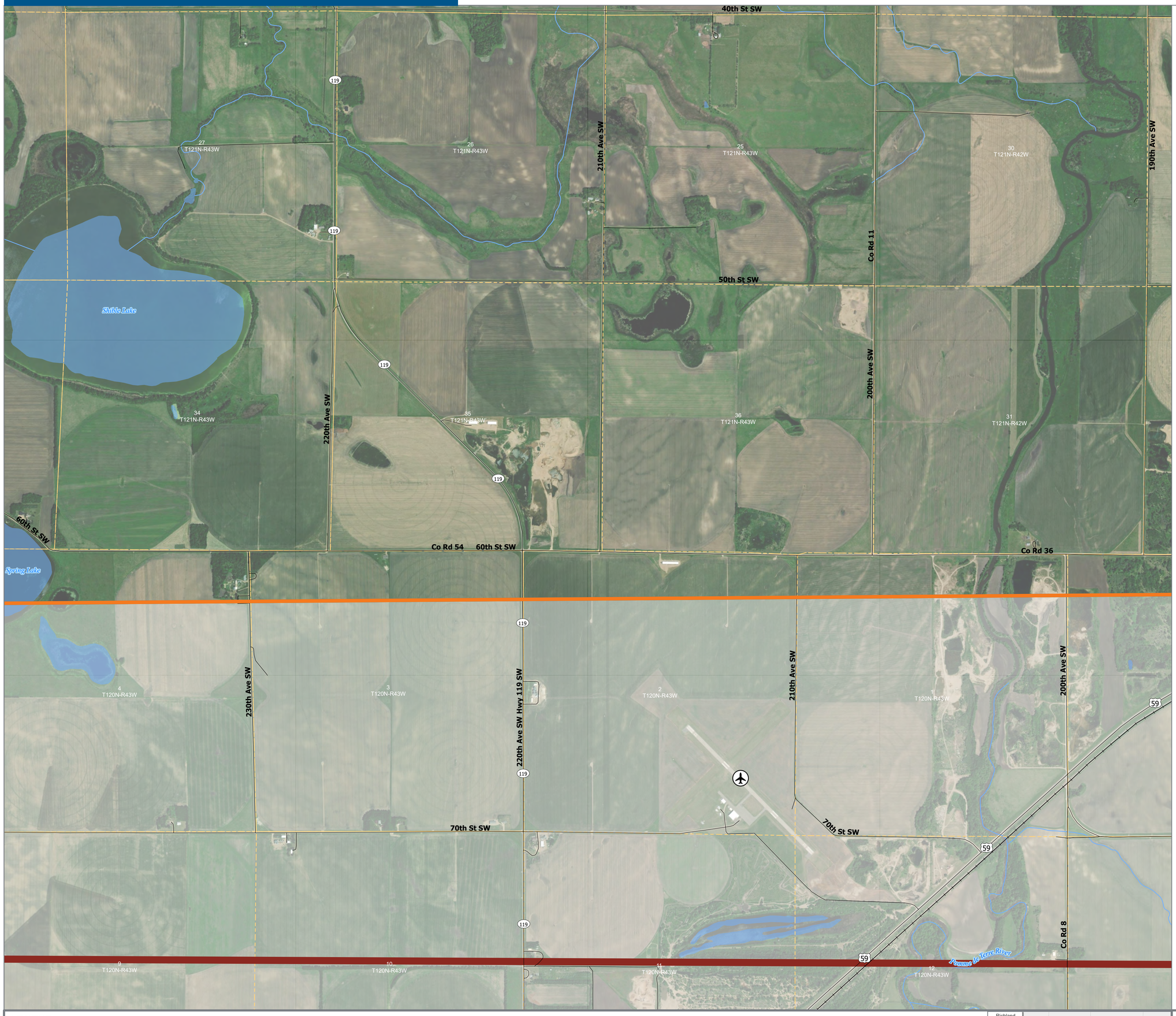

LEGEND

- Project Corridor
- Study Area
- Existing AC Transmission Line
- Existing DC Transmission Line
- Project Substation
- Railroad
- Road
- Airport
- Section Line
- Waterbody
- River/Stream
- County Boundary
- Municipal Boundary

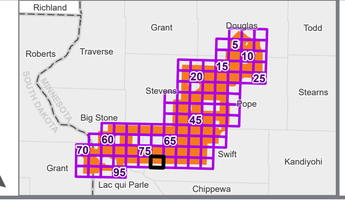

BSSA Big Stone South to Alexandria

BIG STONE SOUTH - ALEXANDRIA TRANSMISSION LINE PROJECT

0 1,000 2,000 Feet

Data Current as of: 10/11/2023

COMMENTS:

PROJECT CORRIDOR

COMMENTS:

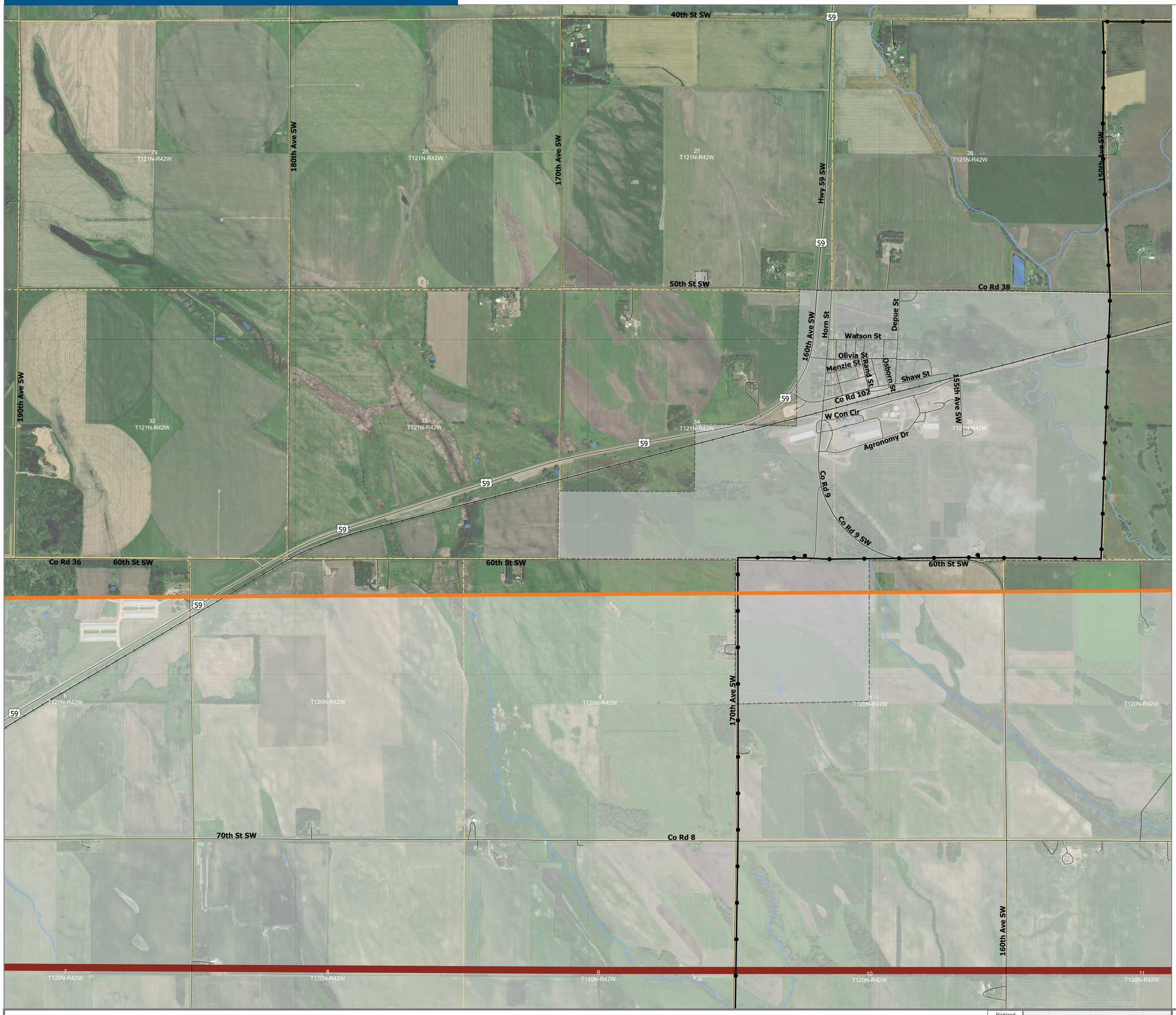

LEGEND

- Project Corridor
- Study Area
- Existing AC Transmission Line
- Existing DC Transmission Line
- Project Substation
- Railroad
- Road
- Airport
- Section Line
- Waterbody
- River/Stream
- County Boundary
- Municipal Boundary

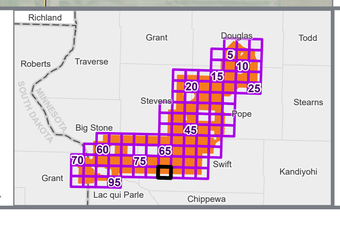

BSSA Big Stone South to Alexandria

BIG STONE SOUTH - ALEXANDRIA TRANSMISSION LINE PROJECT

0 1,000 2,000 Feet

Data Current as of: 10/11/2023

PROJECT CORRIDOR

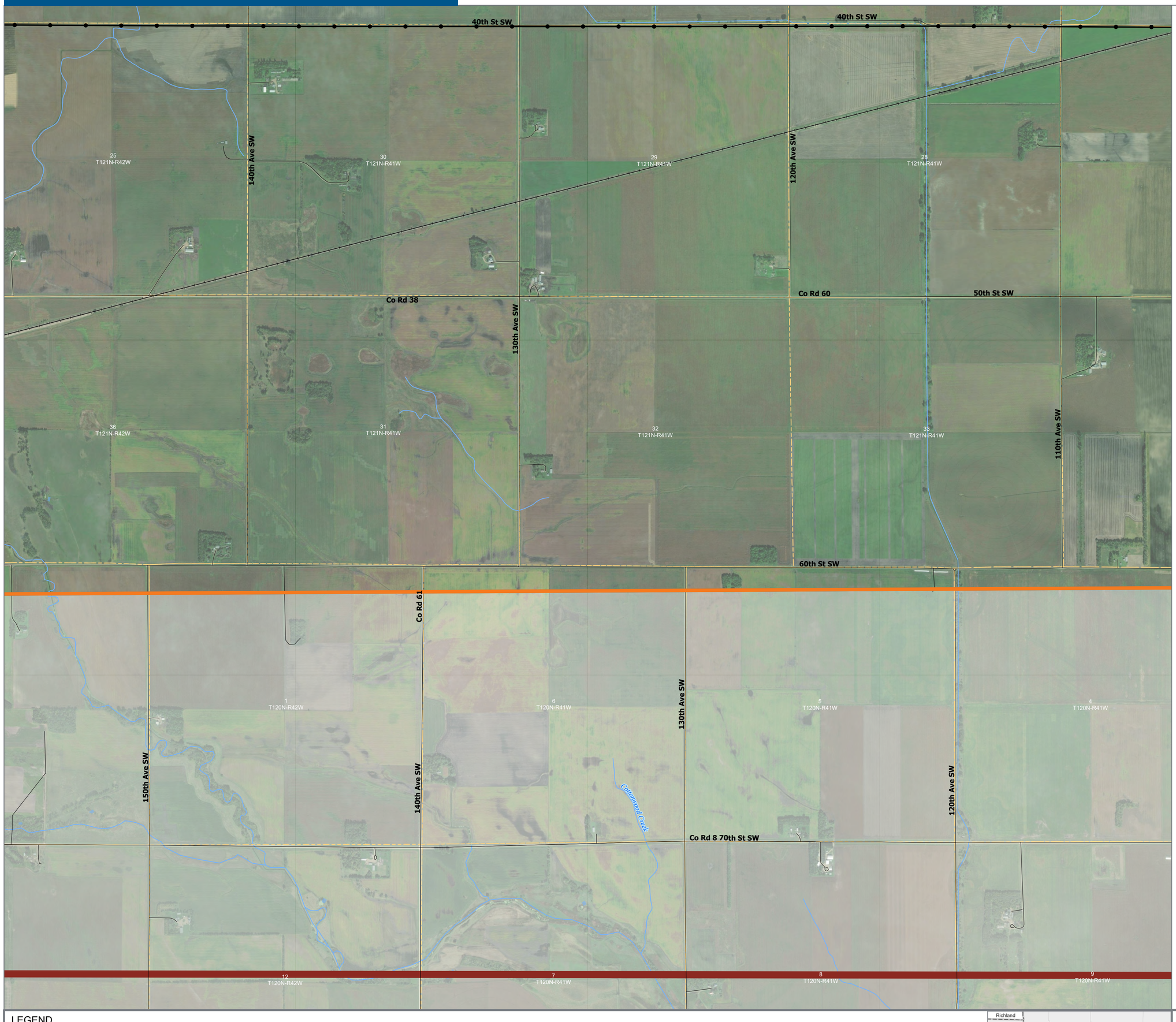

LEGEND

- Project Corridor
- Study Area
- Existing AC Transmission Line
- Existing DC Transmission Line
- Project Substation
- Railroad
- Road
- Airport
- Section Line
- Waterbody
- River/Stream
- County Boundary
- Municipal Boundary

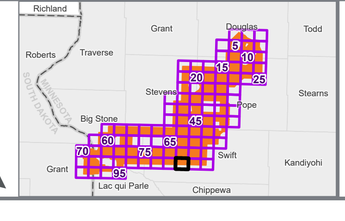

BSSA Big Stone South to Alexandria

BIG STONE SOUTH - ALEXANDRIA TRANSMISSION LINE PROJECT

0 1,000 2,000 Feet

Data Current as of: 10/11/2023

COMMENTS:

PROJECT CORRIDOR

LEGEND

- Project Corridor
- Study Area
- Existing AC Transmission Line
- Existing DC Transmission Line
- Project Substation
- Railroad
- Road
- Airport
- Section Line
- Waterbody
- River/Stream
- County Boundary
- Municipal Boundary

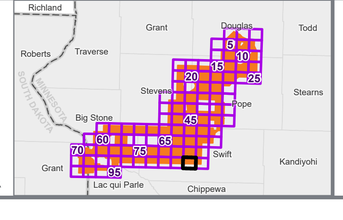

COMMENTS:

BSSA Big Stone South to Alexandria

BIG STONE SOUTH - ALEXANDRIA TRANSMISSION LINE PROJECT

0 1,000 2,000 Feet

Data Current as of: 10/11/2023

PROJECT CORRIDOR

LEGEND

- Project Corridor
- Study Area
- Existing AC Transmission Line
- Existing DC Transmission Line
- Project Substation
- Railroad
- Road
- Airport
- Section Line
- Waterbody
- River/Stream
- County Boundary
- Municipal Boundary

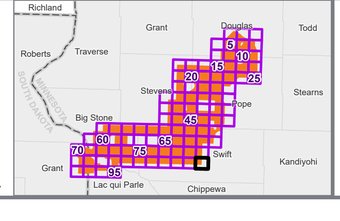

BSSA Big Stone South to Alexandria

BIG STONE SOUTH - ALEXANDRIA TRANSMISSION LINE PROJECT

0 1,000 2,000 Feet

Data Current as of: 10/11/2023

COMMENTS:

PROJECT CORRIDOR

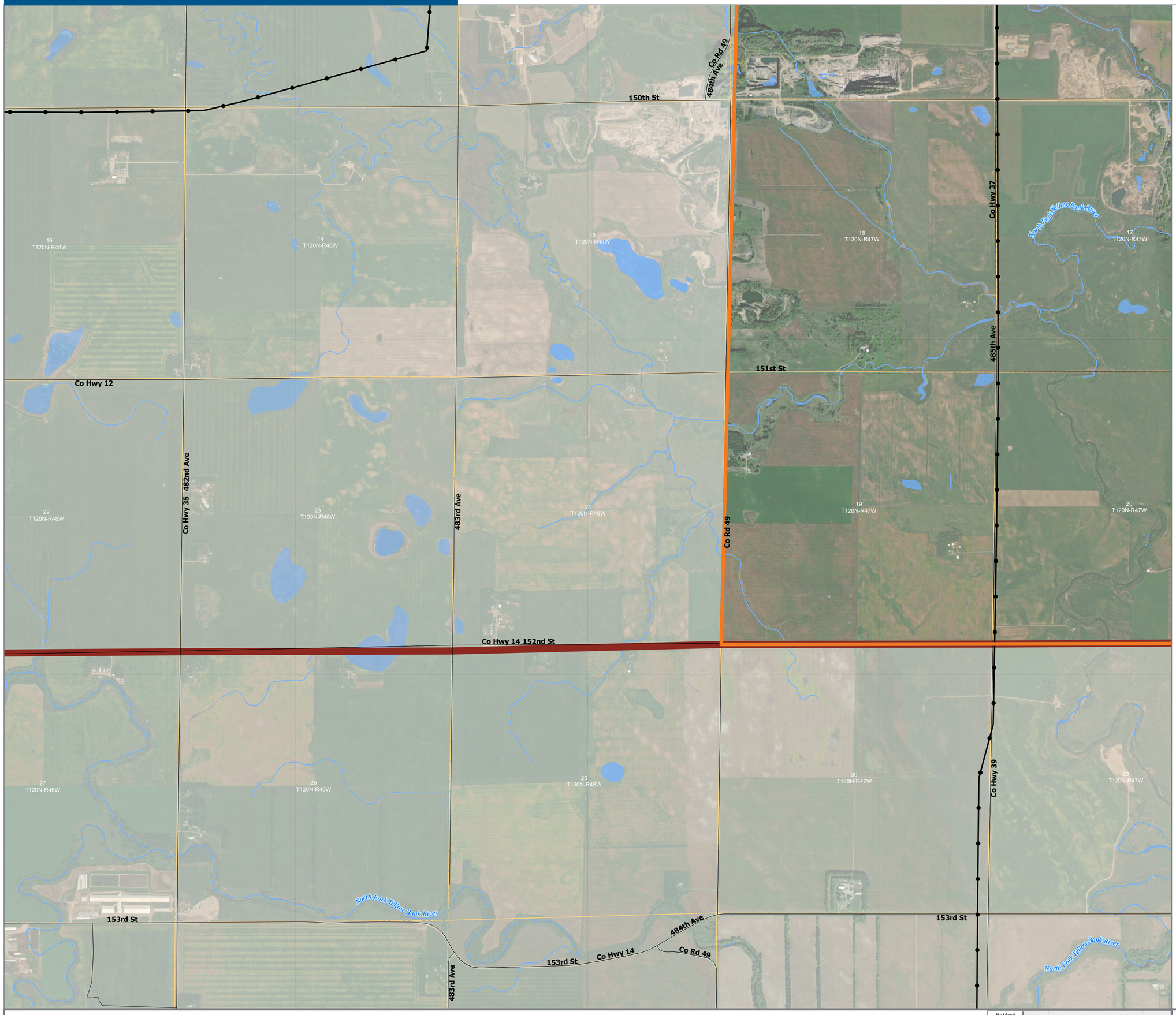

COMMENTS:

LEGEND

- Project Corridor
- Study Area
- Existing AC Transmission Line
- Existing DC Transmission Line
- Project Substation
- Railroad
- Road
- Airport
- Section Line
- Waterbody
- River/Stream
- County Boundary
- Municipal Boundary

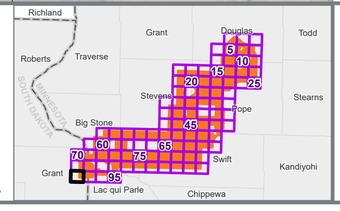

BSSA Big Stone South to Alexandria

BIG STONE SOUTH - ALEXANDRIA TRANSMISSION LINE PROJECT

0 1,000 2,000 Feet

Data Current as of: 10/11/2023

PROJECT CORRIDOR

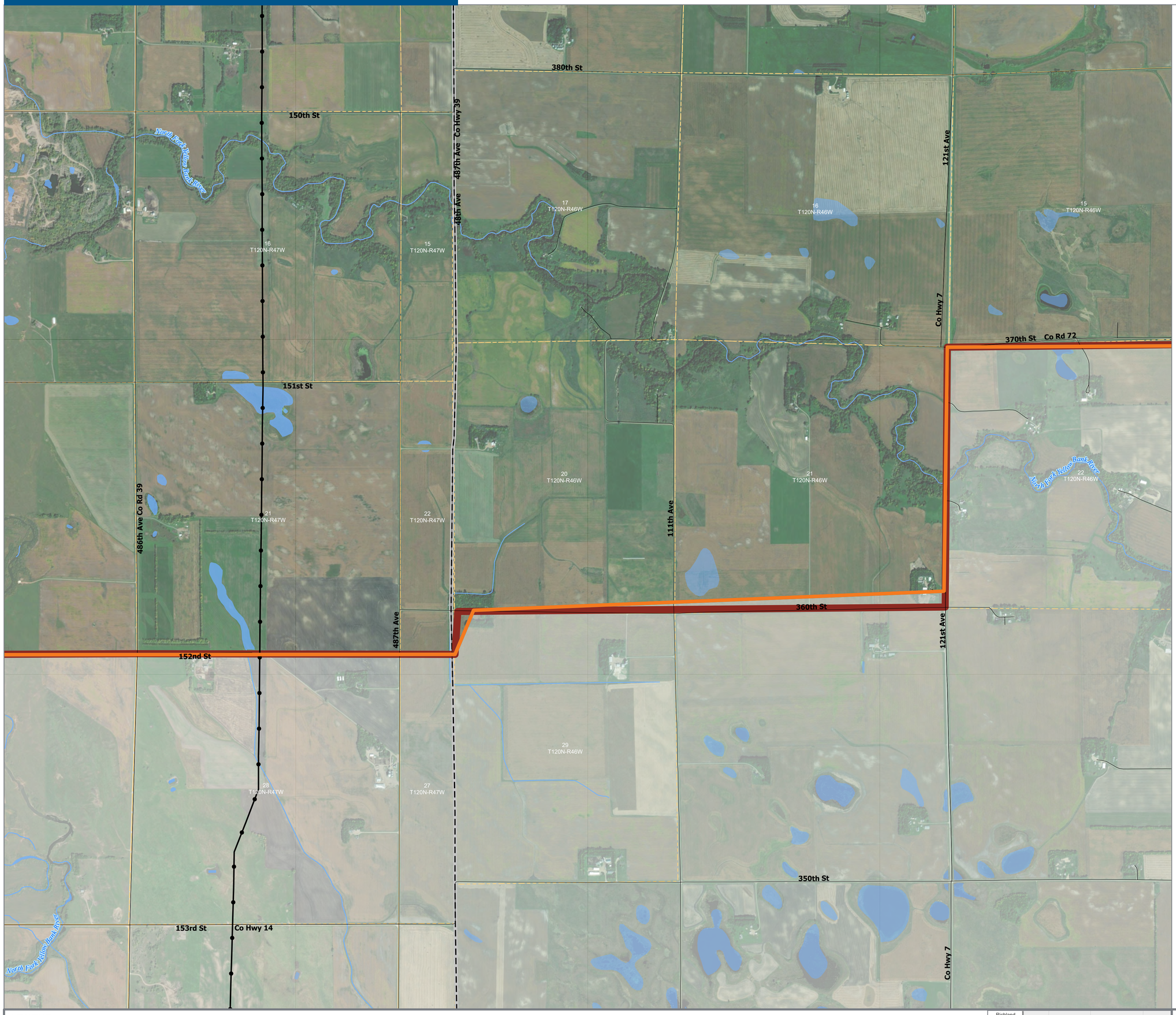

LEGEND

- Project Corridor
- Study Area
- Existing AC Transmission Line
- Existing DC Transmission Line
- Project Substation
- Railroad
- Road
- Airport
- Section Line
- Waterbody
- River/Stream
- County Boundary
- Municipal Boundary

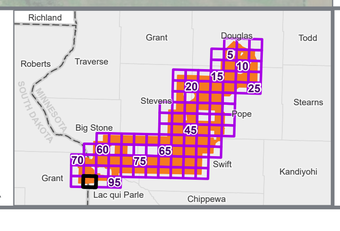

BSSA Big Stone South to Alexandria

BIG STONE SOUTH - ALEXANDRIA TRANSMISSION LINE PROJECT

0 1,000 2,000 Feet

Data Current as of: 10/11/2023

COMMENTS:

PROJECT CORRIDOR

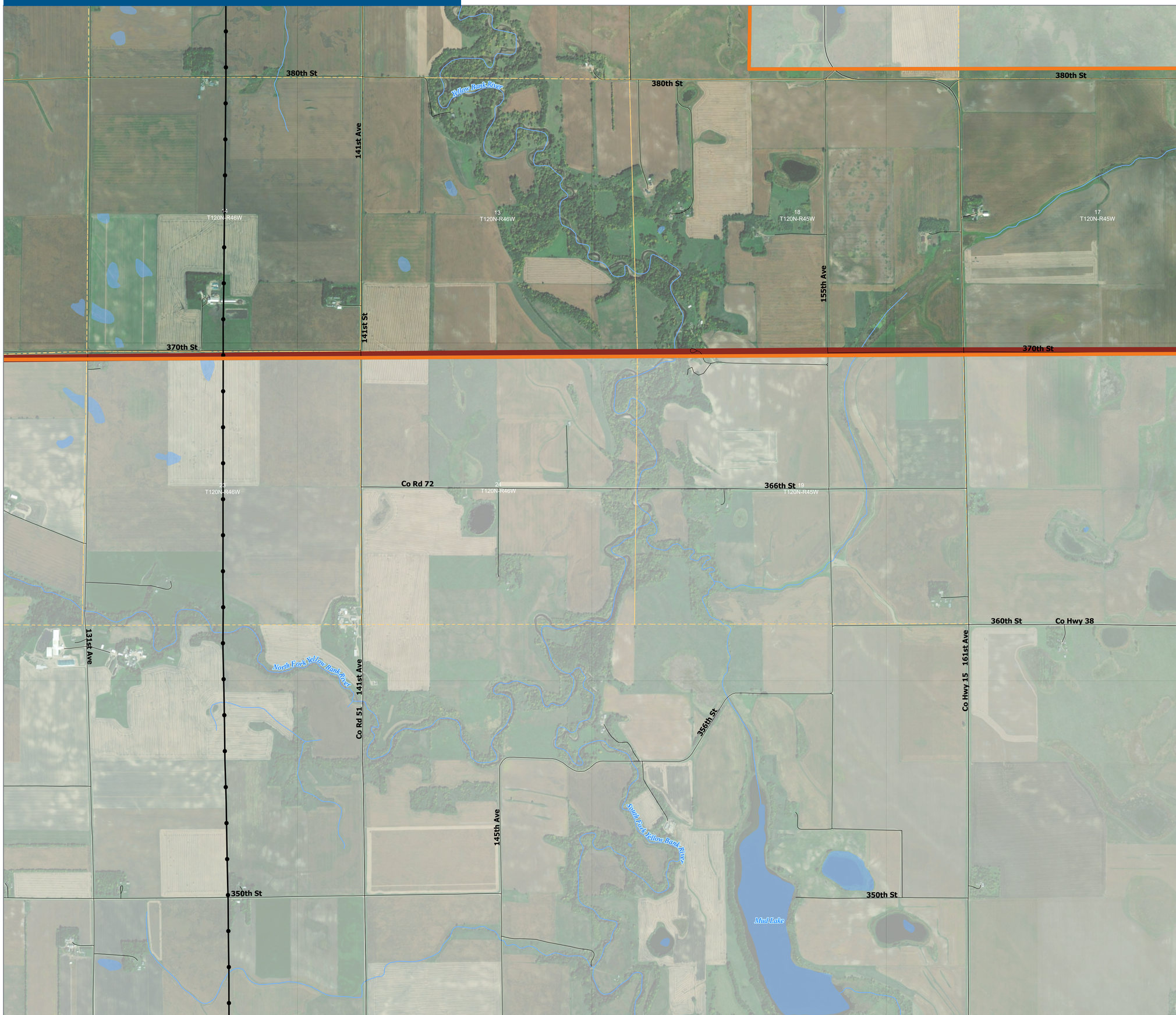

COMMENTS:

LEGEND

- Project Corridor
- Study Area
- Existing AC Transmission Line
- Existing DC Transmission Line
- Project Substation
- Railroad
- Road
- Airport
- Section Line
- Waterbody
- River/Stream
- County Boundary
- Municipal Boundary

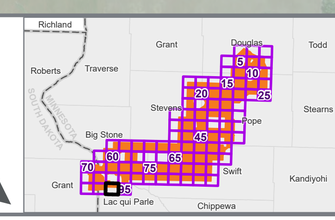

BSSA
Big Stone South to Alexandria

BIG STONE SOUTH - ALEXANDRIA TRANSMISSION LINE PROJECT

0 1,000 2,000
Feet

Data Current as of: 10/11/2023

PROJECT CORRIDOR

95

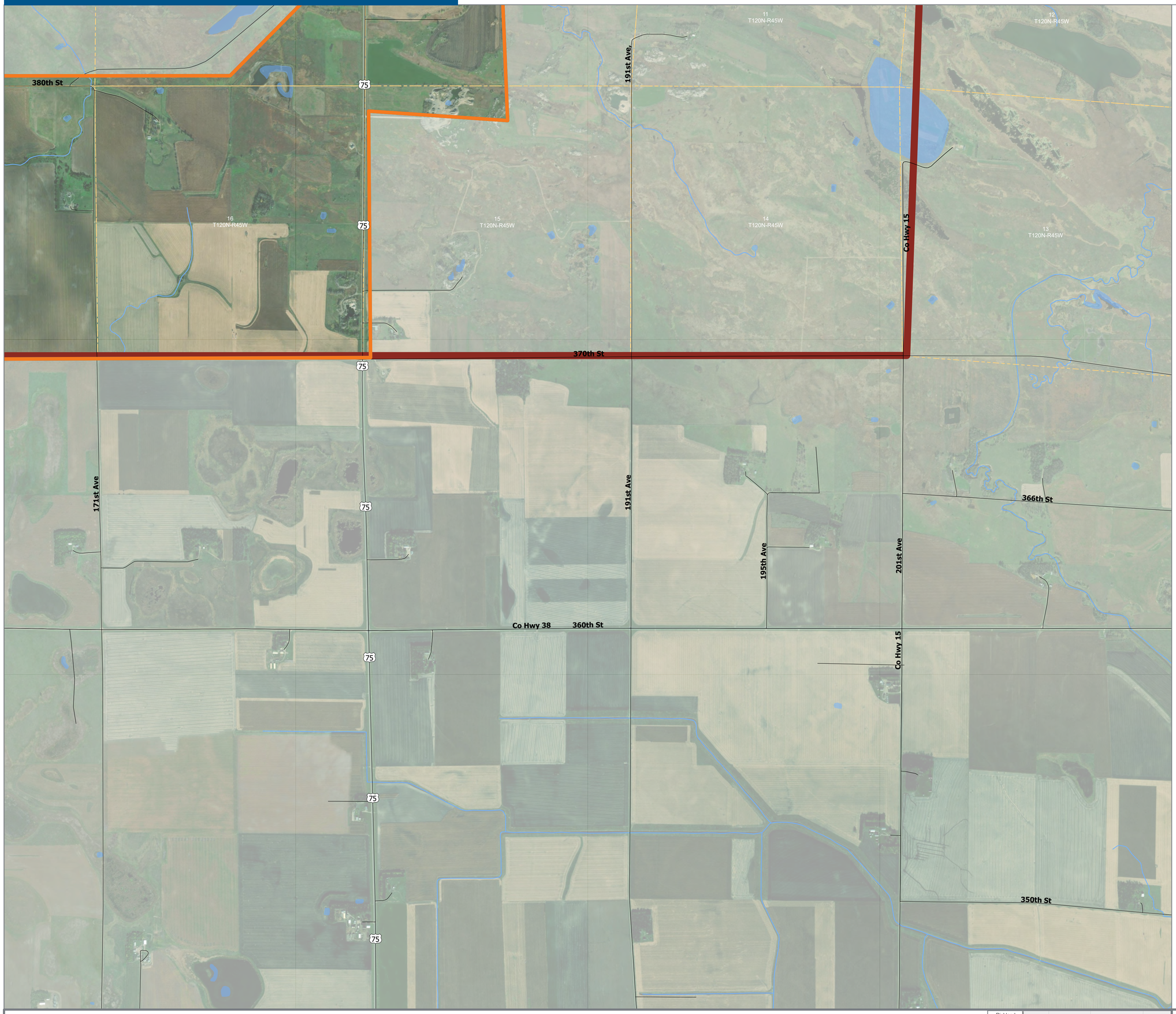

LEGEND

- Project Corridor
- Study Area
- Existing AC Transmission Line
- Existing DC Transmission Line
- Project Substation
- Railroad
- Road
- Airport
- Section Line
- Waterbody
- River/Stream
- County Boundary
- Municipal Boundary

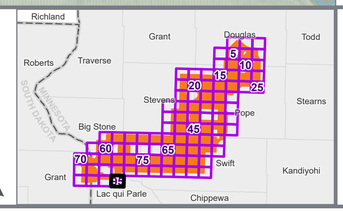

BSSA
Big Stone South to Alexandria

BIG STONE SOUTH - ALEXANDRIA TRANSMISSION LINE PROJECT

0 1,000 2,000
Feet

Data Current as of: 10/11/2023

COMMENTS: